

38

233-73 60 Ac.
VILL. of
CHAGRIN FALLS

GEAUGA PARK DISTRICT
1037-1040

PAR #1

37

36

GEAUGA PARK DISTRICT
1037-1040

PAR #2

SOUTH

RUSSELL

VILLAGE

TRACT ONE

SCALE: 1"=300
JAN. 1, 1997

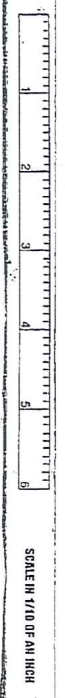
RELATIVE REPRESENTATION
*INADEQUATE DESCRIPTION

* Inadequate description
✓ indicates survey on file with tax map dept.

A	B	C	D
E	F	G	H
I	J	K	L
M	N	O	P

BAINBRIDGE-B

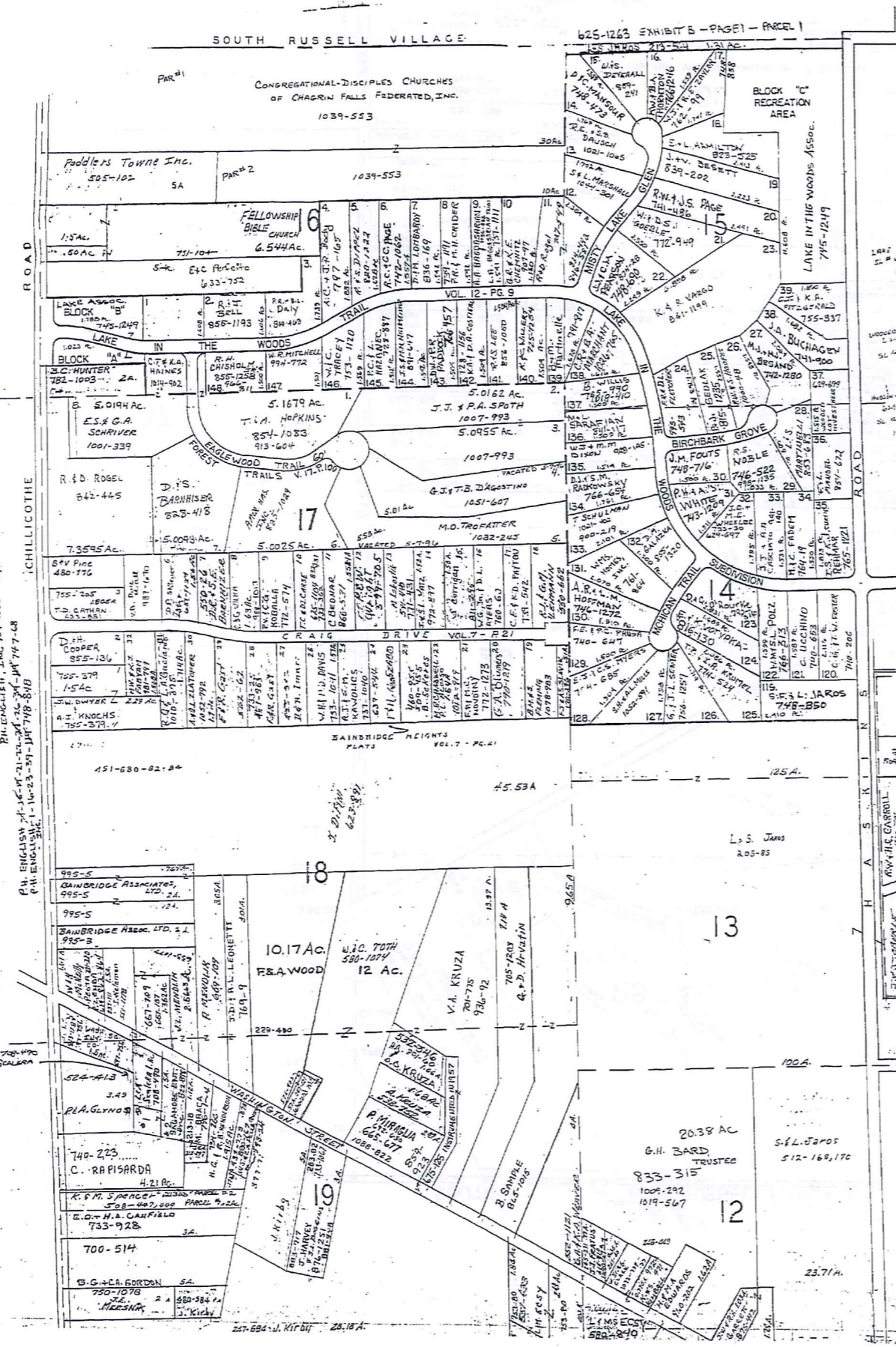
TRW/REDI
1-800-385-7334



31

7

WESTCHASTER ESTATES, INC. 135-797-64
 P.H. ENGLISH, INC. D.B. OP. 5119 798-8940 (6125-718-812)
 P.H. ENGLISH, INC. 711-1191 512-20 (6118-718-8940)
 WESTCHASTER ESTATES, INC. 512-27 711-1276 (712-1276)
 WESTCHASTER ESTATES, INC. 512-27 711-1276 (712-1276)
 P.H. ENGLISH, INC. 711-1191 512-20 (6118-718-8940)
 P.H. ENGLISH, INC. 711-1191 512-20 (6118-718-8940)

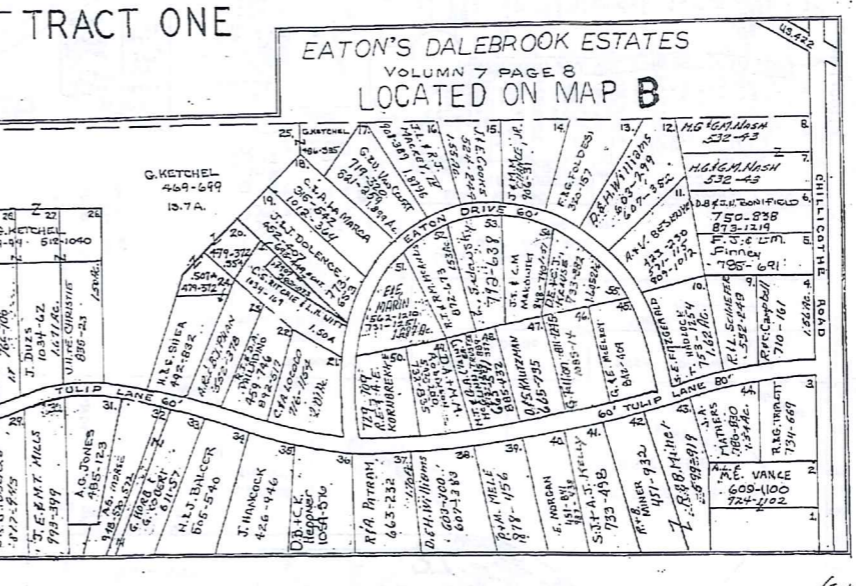


THE TREES CONDOMINIUM SEE MAP B VOL 13 - P 76-77

BUILDING 1 - 16555 UNIT1	BUILDING 2 16545 UNIT2	BUILDING 3 16572 UNIT3
1-A H.S. HERLOG 814-1243	2-A T.R. MCGUIRE 840-426	3-A Y.M. PARATTO 808-524
1-B C.L. & R.S. HUDSON 907-520	2-B C.S. & R.M. JACOBS 901-1239	3-B E.C. & T.D. SMITH 1000-1103
1-C R.D. GERM 859-1050	2-C J.T. & M.E. PEARCE 812-484	3-C J.M. HARTMAN 1063-489
1-D L.V. ATCHISON 667-728	2-D D.A. ABRIANI 704-1219	3-D J.E. TUTOLO 909-954
1-E D. BARTOSHEK 818-220	2-E C.A. HOLLEY 876-1231	3-E J.M. DEBESIS 1041-1230
1-F D.J. LANZA 806-740	2-F L.A. KUCERA 773-1185	3-F J.R. GREL 1077-651
1-G J.R. BRADDER 982-567	2-G J.A. FORD 952-824	3-G M.T. BURGESS 1088-638
1-H J.A. BOYD 1015-337	2-H M.A. & J.J. STELL 679-178	3-H S.T. SANSLO - 1072-243

BUILDING 4 16585 UNIT4	BUILDING 5 16595 UNIT5
4-A J. MARIS 661-431	5-A R.T. TAYLOR 883-413
4-B E.J. SHUMPE 797-278	5-B R.T. & O.C. PALISKY 1022-637
4-C C.L. SCHNEIDER 917-240	5-C T.F. & M. HAINES 896-242
4-D D.R. NAWAN 736-105	5-D RONALD BOTTLES (TRUSTEE) 1031-676
4-E N.E. & A. DOONEY 734-739	5-E R.D. UNDERWOOD 667-569
4-F M.F. MECKLER 774-452	5-F HELEN D. LARRY 878-12
4-G J.L. ORTNER 740-923	
4-H M. SHEWDRER 704-87	

SCALE 1"=300'
 JAN. 4, 1997



✓ Indicates survey on file with tax map dept.
 * Inadequate description
 ✓ Indicates survey on file with tax map dept.

RELATIVE REPRESENTATION

A	B	C	D
E	F	G	H
I	J	K	L
M	N	O	P

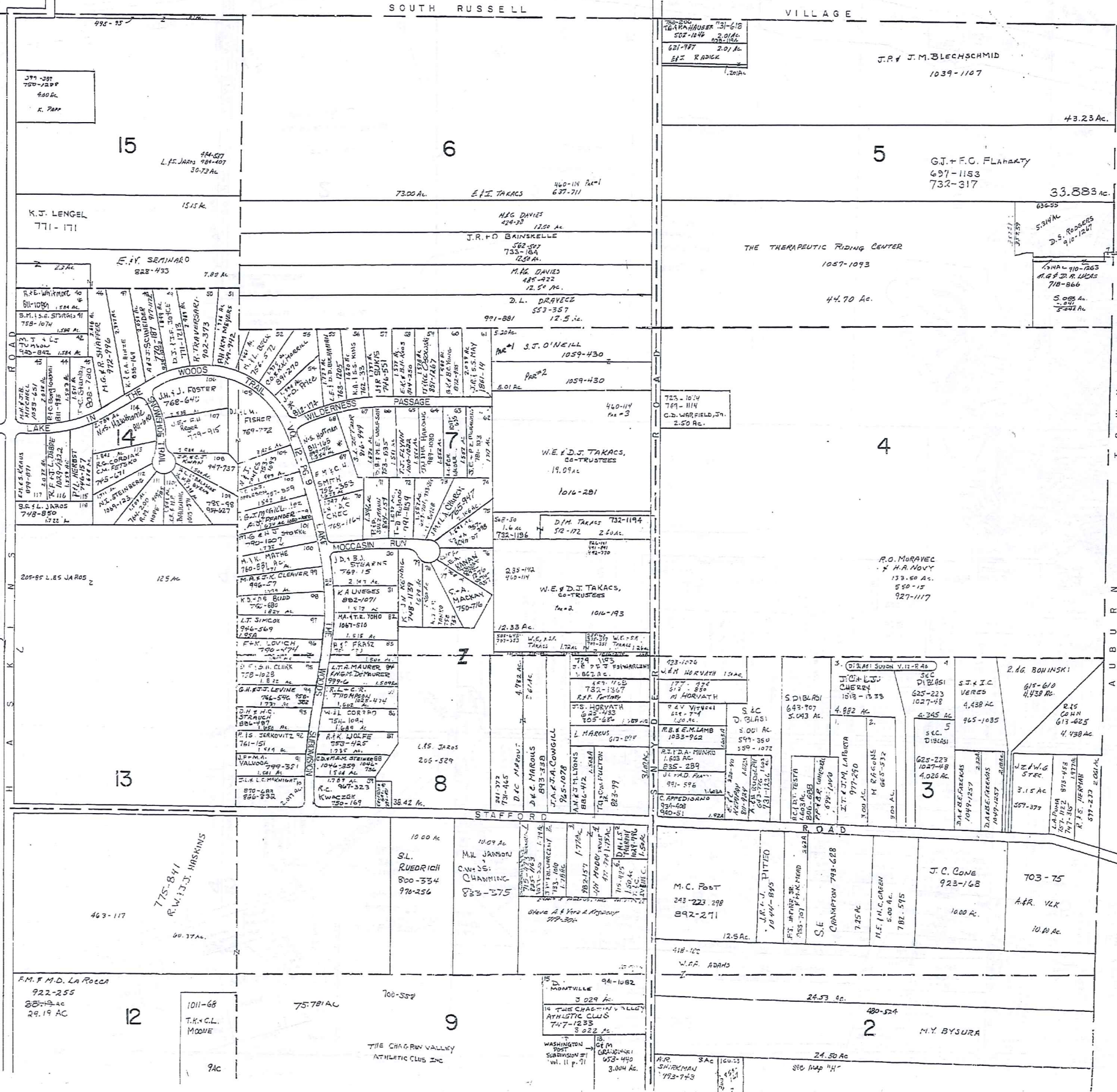
BAINBRIDGE-C

TRM-REDI
 1-800-345-7334
 SCALE IN 1/16 OF AN INCH

P.H. ENGLISH DEFINED BENEFIT PENSION PLAN
789-887 87-96-110-112

THREE LAKES INC. 745-559
31-56-55-50-55-59-59-60
57-58-59-60-61-62-63-64-65
66-67-68-69-70-71-72-73-74
75-76-77-78-79-80-81-82-83-84-85
86-87-88-89-90-91-92-93-94-95
96-97-98-99-100-101-102-103-104-105
106-107-108-109-110-111-112
113-114-115-116-117-118

WINDSOR HOMES, INC.
597-759-167
16-17-18-19



SCALE: 1"=300'
JAN. 1, 1997

TRACT ONE

TRIM-REDI
1-800-345-7334



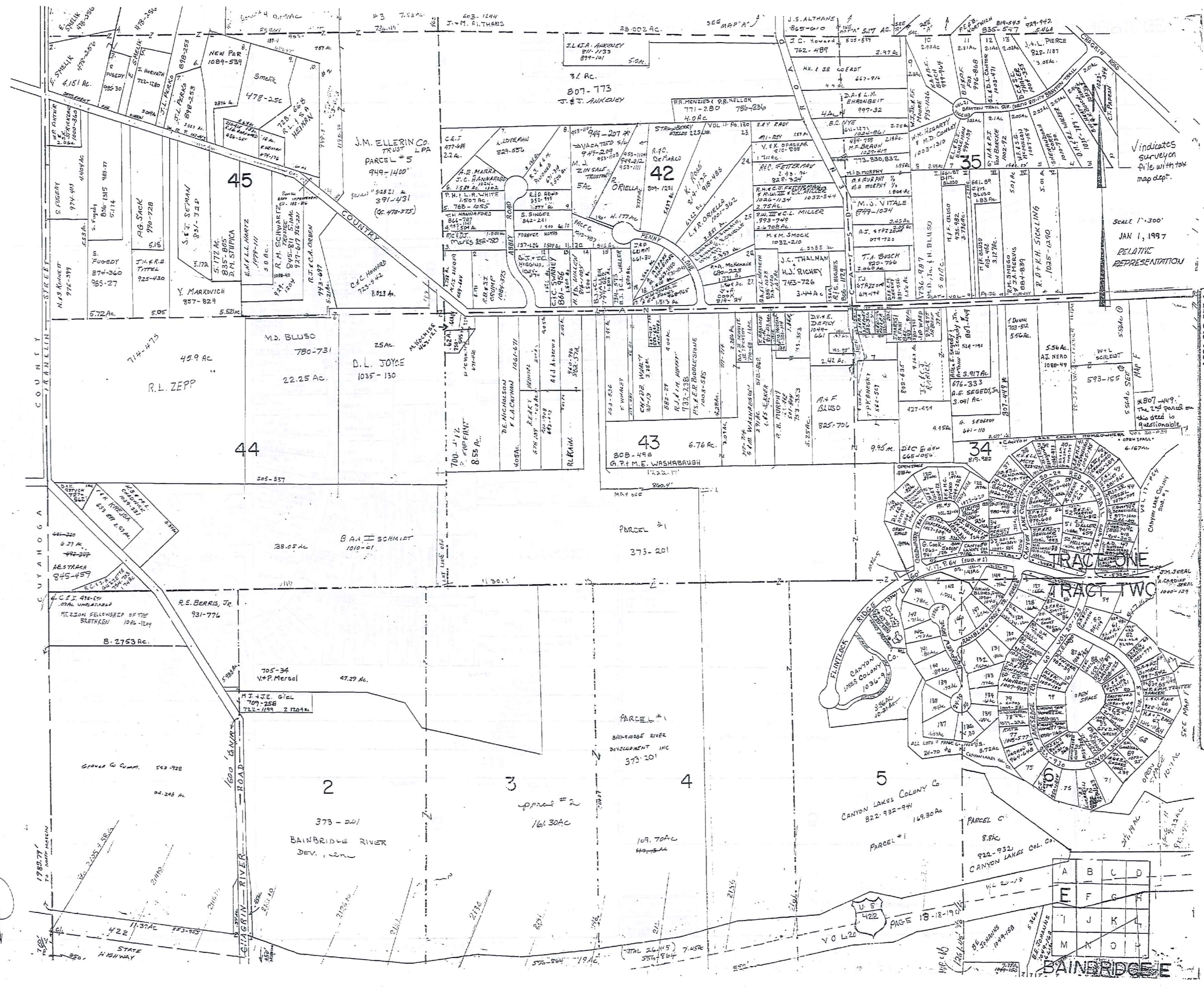
✓ indicates survey on file with tax map dept.

* Inadequate description

RELATIVE REPRESENTATION:

A	B	C	D
E	F	G	H
I	J	K	L
M	N	O	P

BAINBRIDGE-D



Indicates
surveyor
file with tax
map dept.

SCALE 1"=300'
JAN 1, 1997
RELATIVE
REPRESENTATION

TRM-REDI
1-800-345-7334
SCALE IN 1/16" OF AN INCH

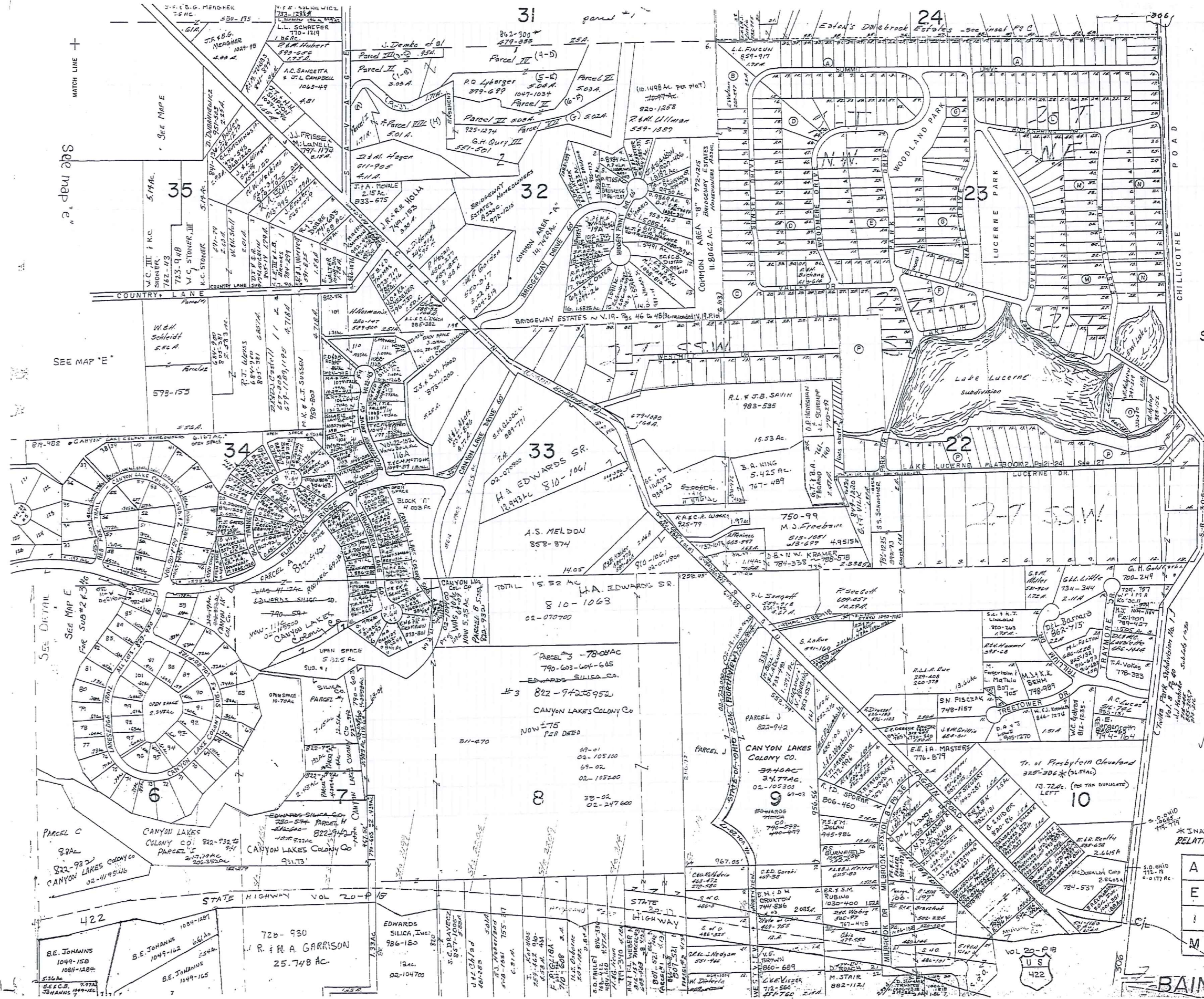
CANYON LAKES SUBDIVISION

ALL LOTS IN COMPANY, Co

ROAD	TRANSFERRED TO	S/L	VOL	PAGE	DATE
BAINBRIDGE CK TO BAINBRIDGE CENTER TR	SUBDIVISION # 6	127	34	70	1/19/96
"	"	128			
"	"	129			
"	"	130			
BAINBRIDGE CENTER TR	"	131			
"	"	132			
"	"	133			
"	"	134			
"	"	135			
"	"	136			
"	"	137			
"	"	138			
"	"	139			
"	"	140			
"	"	141			
"	"	142			
"	"	143			
"	"	144			
"	"	145			
"	"	146			
"	"	147			
"	"	148			
"	"	149			
"	"	150			
"	"	151			
"	"	152			
"	"	153			
"	"	154			
"	"	155			
"	"	156			
"	"	157			
"	"	158			
"	"	159			
"	"	160			
"	"	161			
"	"	162			
"	"	163			
"	"	164			
"	"	165			
"	"	166			
"	"	167			
"	"	168			
"	"	169			
"	"	170			
"	"	171			
"	"	172			
"	"	173			
"	"	174			
"	"	175			
"	"	176			
"	"	177			
"	"	178			
"	"	179			
"	"	180			
"	"	181			
"	"	182			
"	"	183			
"	"	184			
"	"	185			
"	"	186			
"	"	187			
"	"	188			
"	"	189			
"	"	190			
"	"	191			
"	"	192			
"	"	193			
"	"	194			
"	"	195			
"	"	196			
"	"	197			
"	"	198			
"	"	199			
"	"	200			
"	"	201			
"	"	202			
"	"	203			
"	"	204			
"	"	205			
"	"	206			
"	"	207			
"	"	208			
"	"	209			
"	"	210			
"	"	211			
"	"	212			
"	"	213			
"	"	214			
"	"	215			
"	"	216			
"	"	217			
"	"	218			
"	"	219			
"	"	220			
"	"	221			
"	"	222			
"	"	223			
"	"	224			
"	"	225			
"	"	226			
"	"	227			
"	"	228			
"	"	229			
"	"	230			
"	"	231			
"	"	232			
"	"	233			
"	"	234			
"	"	235			
"	"	236			
"	"	237			
"	"	238			
"	"	239			
"	"	240			
"	"	241			
"	"	242			
"	"	243			
"	"	244			
"	"	245			
"	"	246			
"	"	247			
"	"	248			
"	"	249			
"	"	250			
"	"	251			
"	"	252			
"	"	253			
"	"	254			
"	"	255			
"	"	256			
"	"	257			
"	"	258			
"	"	259			
"	"	260			
"	"	261			
"	"	262			
"	"	263			
"	"	264			
"	"	265			
"	"	266			
"	"	267			
"	"	268			
"	"	269			
"	"	270			
"	"	271			
"	"	272			
"	"	273			
"	"	274			
"	"	275			
"	"	276			
"	"	277			
"	"	278			
"	"	279			
"	"	280			
"	"	281			
"	"	282			
"	"	283			
"	"	284			
"	"	285			
"	"	286			
"	"	287			
"	"	288			
"	"	289			
"	"	290			
"	"	291			
"	"	292			
"	"	293			
"	"	294			
"	"	295			
"	"	296			
"	"	297			
"	"	298			
"	"	299			
"	"	300			

TRW-REDI
1-800-345-7334

SCALE IN 1/16 OF AN INCH



SCALE 1"=300'
JAN 1, 1997

TRM-REU
 1-800-345-7334
 SCALE IN 1/10 OF AN INCH

38

TR. ONE
TR. TWO

Indicates survey on plat with tax map dept.

* INADEQUATE DESCRIPTION
RELATIVE REPRESENTATION

A	B	C	D
E	F	G	H
I	J	K	L
M	N	O	P

BAINBRIDGE - F

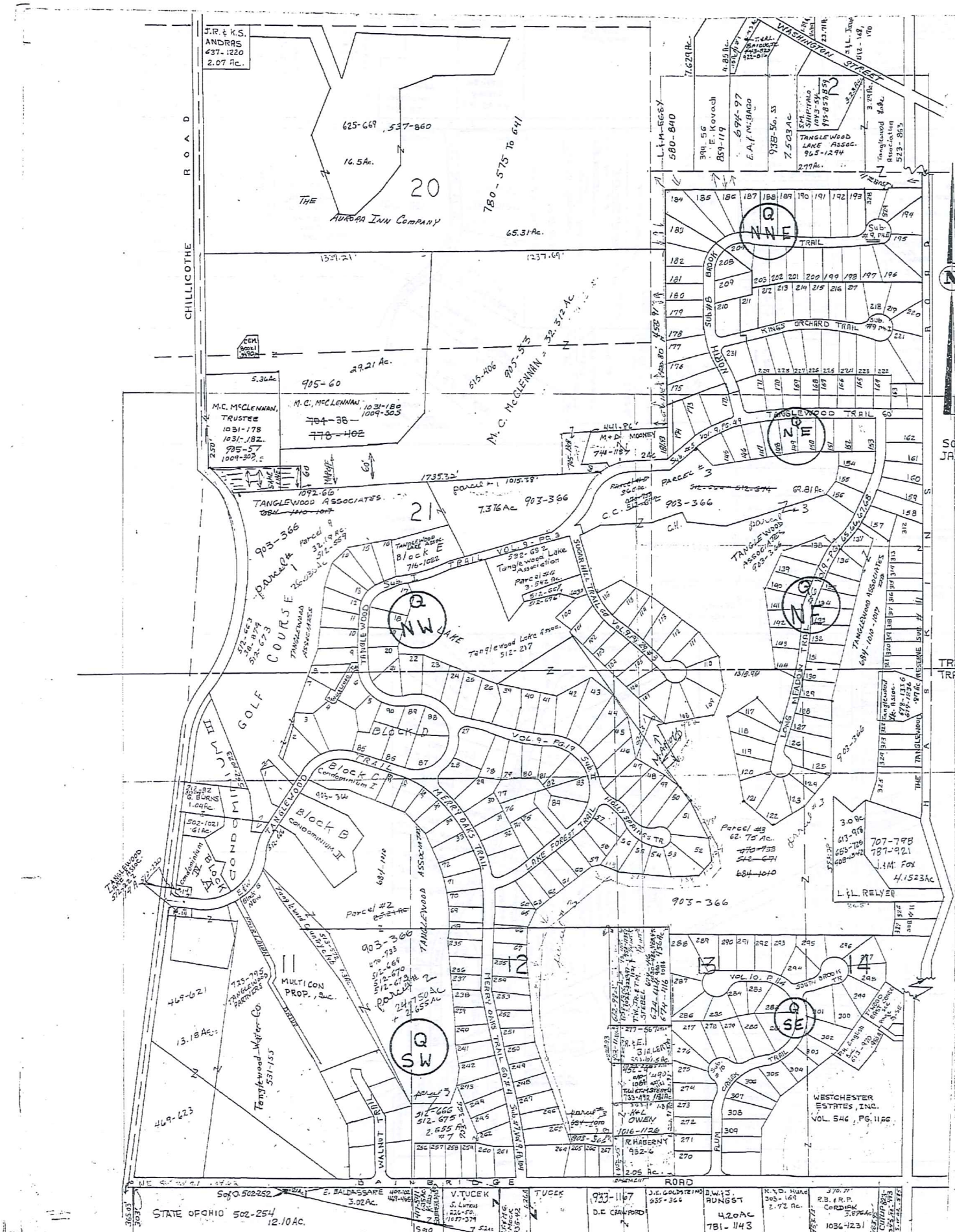
SEE MAP 'E'

SEE MAP 'E'

SEE MAP 'E'

422





#1 LOT 12 443-823 T.R. Balduc

NOTICE
 NEW MAP PAGES QNW, QNE, QSW, & QSE,
 WILL GIVE MOST CURRENT TANGLEWOOD
 INFORMATION.

SCALE 1"=300'
 JAN. 1, 1985

TANGLEWOOD #4

235 - W. P. Neuschwander III	495-554
236 - R. E. Dillenuth, Jr.	516-52
237 - R. D. Dunmott	507-685
238 - R. E. Chamer	517-243
239 - C. A. Foster	528-367
240 - Signet Homes, Inc.	491-129
241 - C. Maute	502-856
242 - Signet Homes, Inc.	491-121
243 - S. P. Sweeney	505-913
244 - E. M. P. O'Neil, Jr.	505-452
245 - J. Bob Homes, Inc.	496-899
246 - " "	496-861
247 - G. R. Toner	508-145
248 - R. D. McWhine	511-221
249 - C. F. Miller	508-959
250 - Signet Homes, Inc.	491-135
251 - P. J. Sorenson	515-310
252 - M. J. S. S. S. S.	496-883
253 - T. J. Kena	508-220
254 - G. L. Stanhus	501-822
255 - R. J. McGarrh	492-90

TANGLEWOOD #5

145 - R. B. Munnay	501-429
146 - J. B. Rollin	495-228
147 - D. J. Ciley	495-272
148 - W. D. Sanborn	505-42
149 - A. Passolunghi	505-58
150 - R. E. Estinger	505-406
151 - M. A. O'Neill	516-125
152 - R. B. Mass	515-270
153 - J. S. Pease	512-63
154 - P. Sanford	512-160
155 - W. R. Munday, Jr.	518-104
156 - J. J. Banks	515-266
157 - G. P. Lease	502-781
158 - Jay Homes, Inc.	562-487

TANGLEWOOD #1

1 - W. R. Prendergast	621-357
2 - R. M. Atkins II	463-650
3 - B. J. Kester	501-1301
4 - S. Matt	515-185
5 - R. Novak & D. Mittler	607-605
6 - R. Jones	480-554
7 - R. A. Cavarrhis	454-268
8 - " "	" "
9 - R. D. Hind	51-44
10 - L. A. Lachner	576-122
11 - D. D. Peterson	596-1219
12 - J. D. Cook	480-648
13 - E. S. Harmon	542-1582
14 - H. J. Byard	552-275
15 - R. R. Lambert	601-940/954
16 - C. C. Giovanni	601-964
17 - L. V. Lynn	470-98
18 - J. Fruciere	477-550, 559-52
19 - D. J. Wagner	452-728
20 - H. L. Lampke	552-1104
21 - R. J. Silbuck	550-252
22 - J. J. Soy Home, Inc.	597-50
23 - J. J. Soy Home, Inc.	597-50
24 - R. E. Kravus	485-447
25 - J. C. Wiley	509-522
26 - C. M. Mondel	601-1071/5
27 - J. B. Bickel	504-711
28 - J. A. Leonetti	603-394
29 - W. F. Jones	442-853
30 - H. S. Anderson	581-750
31 - R. M. Martin	502-577
32 - C. H. Stoverding	532-744
33 - W. G. Connett	496-382
34 - A. W. Cain	565-1177
35 - T. M. Fleming	551-775
36 - E. D. Schmidt	611-1714
37 - J. H. & M. C. Schaefer	576-200
38 - R. S. Knaben	538-908

55 - D. E. Cain	478-577
57 - R. E. Marchant	485-259
58 - M. V. Victoria	628-911/8
59 - M. Ritchie	490-182
60 - J. J. Christ	477-961
61 - B. Bechtel	505-309
62 - W. G. Rodgers	491-479
63 - L. A. Rindfleisch	605-645
64 - C. A. S. Assoc.	496-425
65 - M. F. Glendwin	478-408
66 - F. J. Nee	454-417
67 - L. J. Banton	485-368
68 - E. D. Tolan	504-995
69 - J. Givens	608-1238
70 - M. McGinnis	480-116
71 - C. H. Dillstrom	485-823
72 - W. M. Lyon	470-552
73 - P. V. Tighe	492-934
74 - M. Bixler	492-58
75 - J. M. Mackler	492-725
76 - B. J. Bechtel	492-259
77 - C. M. Evans	496-731
78 - J. J. Eberly	477-716
80 - A. H. Tomic	507-1
81 - J. Schill	470-855
82 - R. L. Johnson	513-800
83 - D. M. Gillian	505-499
84 - J. J. Brown	513-641

indicates survey on file with tax map dept.

* inadequate description

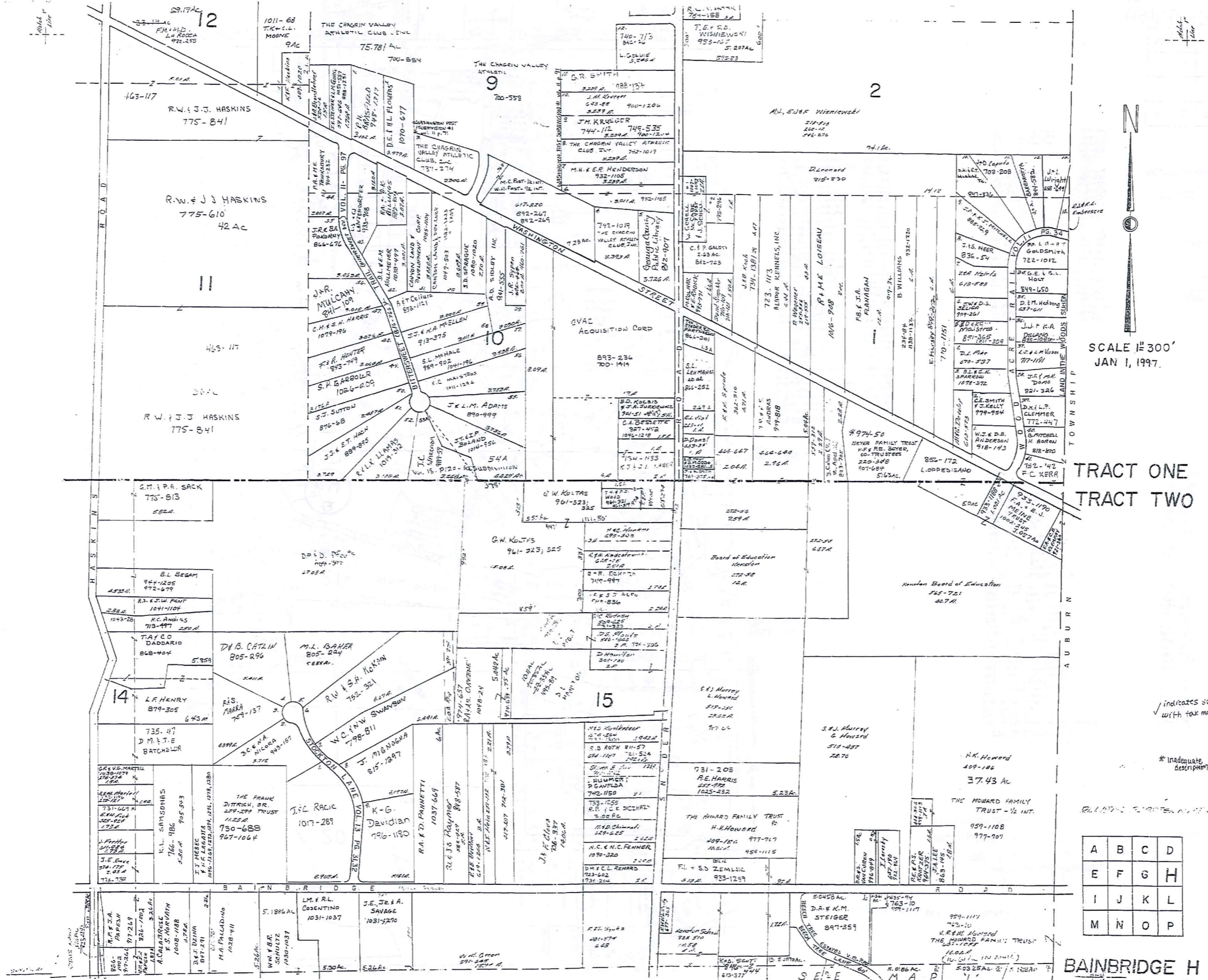
JAN. 1, 1987

RELATIVE REPRESENTATION

A	B	C	D
E	F	G	H
I	J	K	L
M	N	O	P

BAINBRIDGE-G






SCALE 1"=300'
JAN 1, 1997

TRACT ONE
TRACT TWO

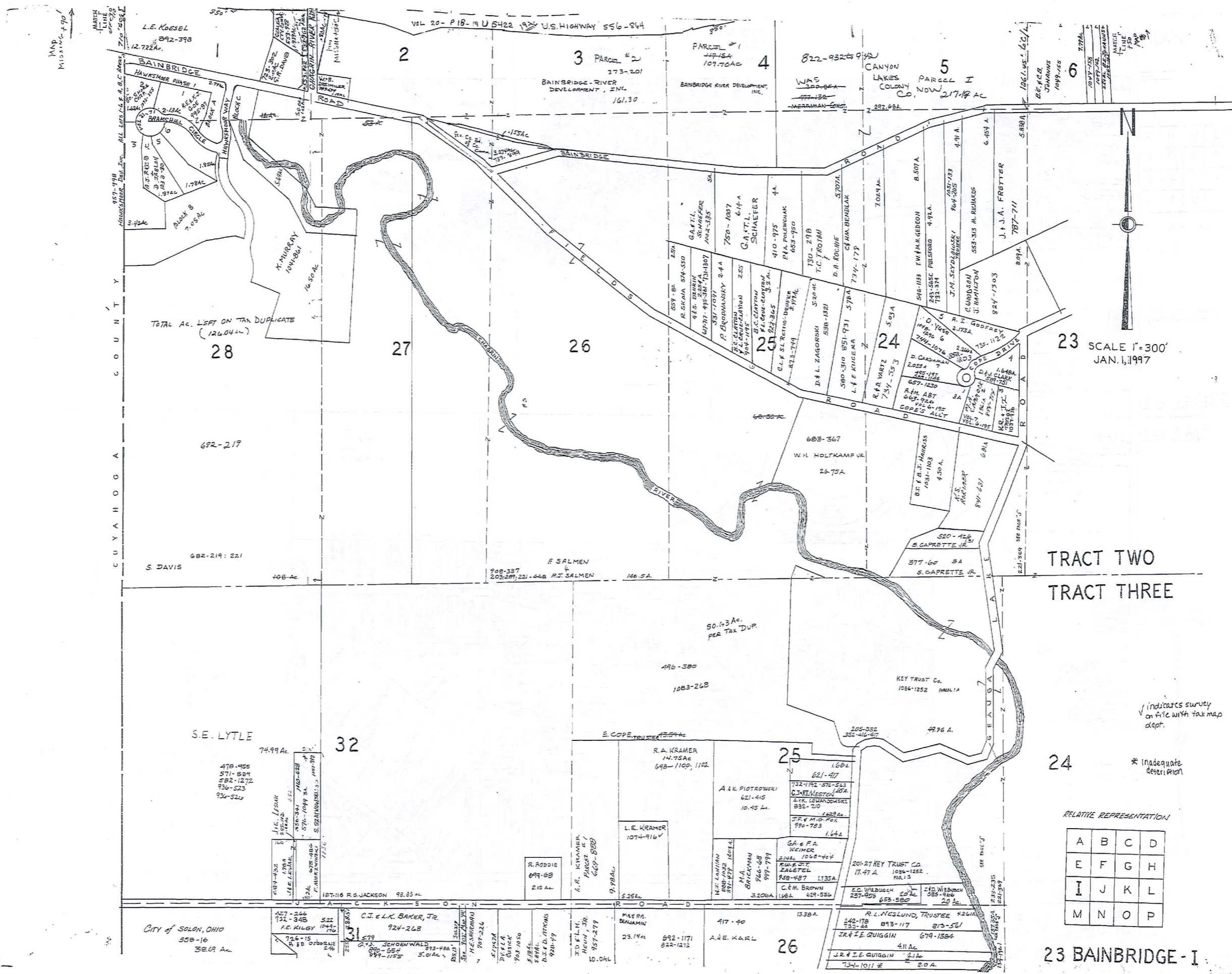
TRM-REDI
1-800-345-7334



40

A	B	C	D
E	F	G	H
I	J	K	L
M	N	O	P

BAINBRIDGE H



MAP MISSING 4/90

MATCH LINE

12.722A

VOL 20 - P. 15 - 19 U 5422 1987 U.S. HIGHWAY 556-844

L.E. KOESSEL
892-398

12.722A

BAINBRIDGE

HAWKSWOOD PHASE I

2-134 REELEY

2-134 REELEY

2-134 REELEY

2-134 REELEY

2-134 REELEY

2-134 REELEY

2-134 REELEY

2-134 REELEY

2-134 REELEY

2-134 REELEY

2-134 REELEY

2-134 REELEY

2-134 REELEY

2-134 REELEY

2-134 REELEY

2-134 REELEY

2-134 REELEY

2-134 REELEY

2-134 REELEY

2-134 REELEY

2-134 REELEY

2-134 REELEY

2-134 REELEY

2-134 REELEY

2-134 REELEY

2-134 REELEY

2-134 REELEY

2-134 REELEY

2-134 REELEY

2-134 REELEY

2-134 REELEY

2-134 REELEY

2-134 REELEY

2-134 REELEY

2-134 REELEY

2-134 REELEY

2-134 REELEY

2-134 REELEY

2-134 REELEY

2-134 REELEY

2-134 REELEY

TOTAL AC. LEFT ON TAX DUPLICATE (126.044)

28

682-217

S. DAVIS

682-219: 221

408 AC

S.E. LYTLE

74.99 AC

478-455

571-809

882-1272

936-523

936-524

J.E. LEHAR

179A

576-1049 BA

576-1049 BA

576-1049 BA

576-1049 BA

576-1049 BA

576-1049 BA

576-1049 BA

576-1049 BA

576-1049 BA

576-1049 BA

576-1049 BA

576-1049 BA

576-1049 BA

576-1049 BA

576-1049 BA

576-1049 BA

576-1049 BA

27

16.30 AC

X. MURRAY

104-1361

16.30 AC

26

146.5A

F. SALMEN

203-209, 221-448

146.5A

908-337

203-209, 221-448

146.5A

50.63 AC PER TAX DUP.

496-580

1083-268

205-532

352-416-417

79.96 A.

E. COPE, TRUSTEE

259 AC

R.A. KRAMER

14.75 AC

648-1100, 1102

L.E. KRAMER

1074-916 V

5.25 AC

R. RODDIE

699-08

2.15 AC

A.R. KRAMER

669-880

25

2.55 AC

P. DUDOMANSKY

244

337-1097

337-1097

337-1097

337-1097

337-1097

337-1097

337-1097

337-1097

337-1097

337-1097

337-1097

337-1097

337-1097

337-1097

337-1097

337-1097

337-1097

337-1097

337-1097

337-1097

337-1097

337-1097

337-1097

337-1097

337-1097

337-1097

337-1097

337-1097

24

5.03 AC

R.A. VARTZ

734-353

734-353

734-353

734-353

734-353

734-353

734-353

734-353

734-353

734-353

734-353

734-353

734-353

734-353

734-353

734-353

734-353

734-353

734-353

734-353

734-353

734-353

734-353

734-353

734-353

734-353

734-353

734-353

734-353

23

809A

J. J. A. FRETTER

787-711

809A

809A

809A

809A

809A

809A

809A

809A

809A

809A

809A

809A

809A

809A

809A

809A

809A

809A

809A

809A

809A

809A

809A

809A

809A

809A

809A

809A

26

146.5A

F. SALMEN

203-209, 221-448

146.5A

908-337

203-209, 221-448

146.5A

50.63 AC PER TAX DUP.

496-580

1083-268

205-532

352-416-417

79.96 A.

E. COPE, TRUSTEE

259 AC

R.A. KRAMER

14.75 AC

648-1100, 1102

L.E. KRAMER

1074-916 V

5.25 AC

R. RODDIE

699-08

2.15 AC

A.R. KRAMER

669-880

10.04 AC

10.04 AC

10.04 AC

10.04 AC

10.04 AC

25

2.55 AC

P. DUDOMANSKY

244

337-1097

337-1097

337-1097

337-1097

337-1097

337-1097

337-1097

337-1097

337-1097

337-1097

337-1097

337-1097

337-1097

337-1097

337-1097

337-1097

337-1097

337-1097

337-1097

337-1097

337-1097

337-1097

337-1097

337-1097

337-1097

337-1097

337-1097

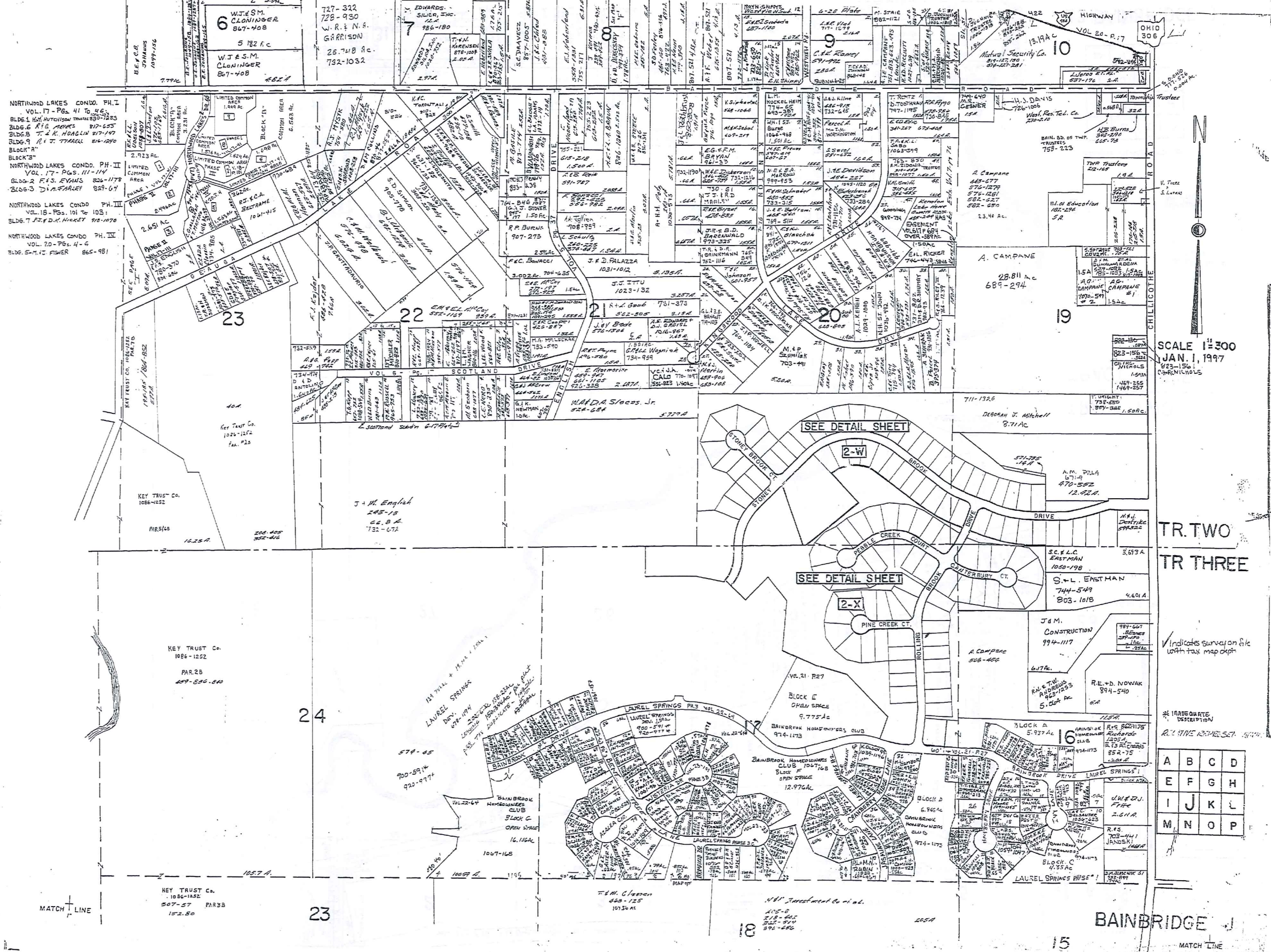
337-1097

24

5.03 AC


R.A. VARTZ

734-353



SCALE 1"=300
 JAN. 1, 1997
 © 1997 S.M. CARROLL

TRAVELER
 1-800-345-7334



TR. TWO
 TR THREE

Indicates survey on file with tax map dept.

* INADEQUATE DESCRIPTION
 R.L. TIME RESPONSE SERVICE

A	B	C	D
E	F	G	H
I	J	K	L
M	N	O	P

MATCH LINE

MATCH LINE

KEY TRUST Co.
 1086-1252
 PAR. 2B
 299-830-840

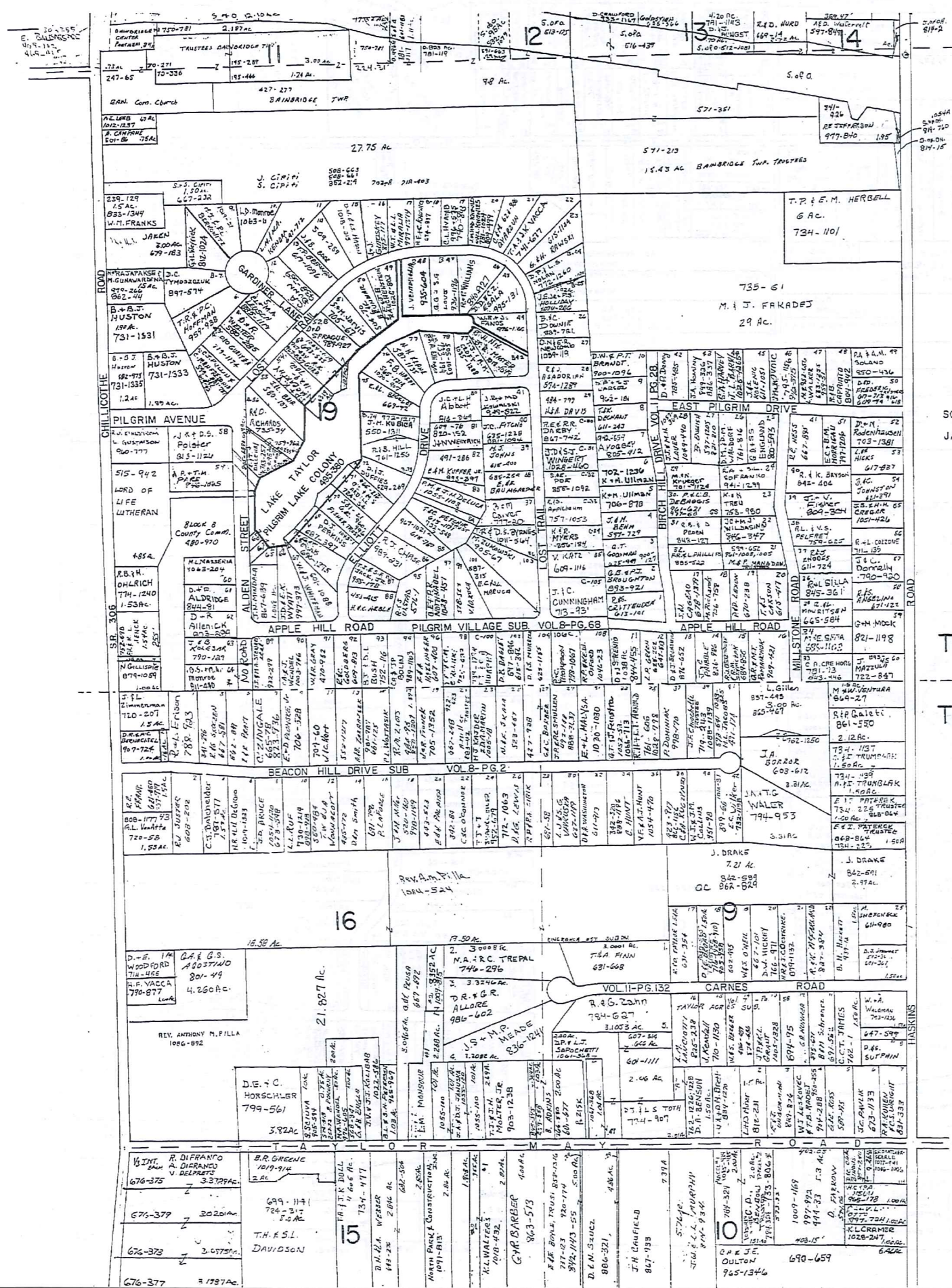
KEY TRUST Co.
 1086-1252
 507-37 PAR. 3B
 152-80

J. M. English
 285-15
 C. O. B.
 732-072

J. M. Cloninger
 468-125
 10736 AC

481 Investment Co. et al.
 215-8
 218-645
 312-510
 596-650

BAINBRIDGE



SCALE 1"=300'
JAN. 1997

TRACT TWO
TRACT THREE

TRAP-REDI
1-800-345-7334
SCALE IN 1/10 OF AN INCH

43

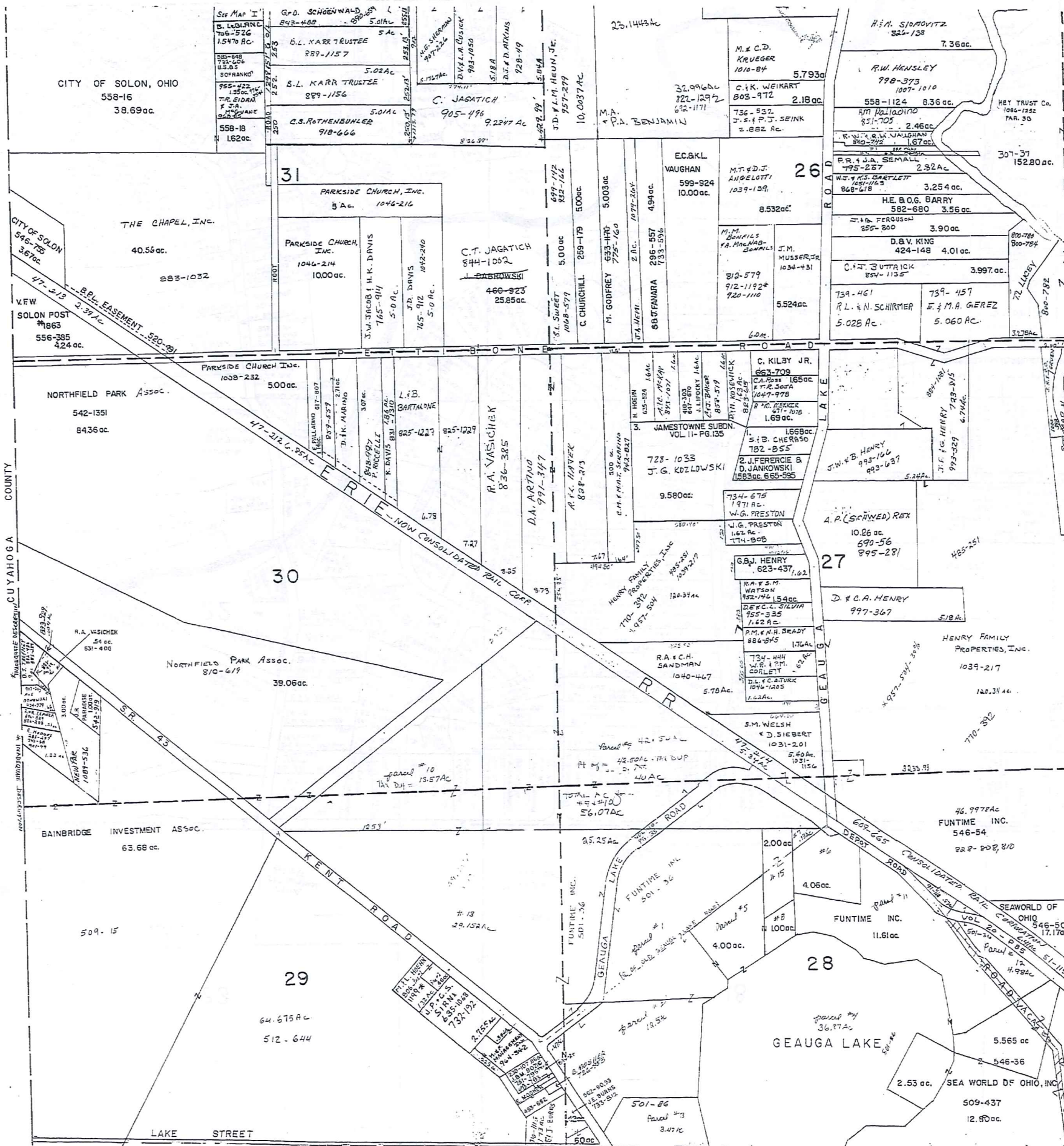
✓ indicates survey on file with tax map dept.

* Inadequate description.

RELATIVE REPRESENTATION

A	B	C	D
E	F	G	H
I	J	K	L
M	N	O	P

BAINBRIDGE-K



N

#1 D.L. PAYNE 956-1212 0.865 ac.
 #2 " " " " " " 0.137 ac.
 #3 " " " " " " 0.288 ac.

SCALE 1" = 300'
 JAN. 1, 1997

TRW-REDI
 1-800-345-7334
 SCALE IN YD OR AN INCH

TRACT THREE

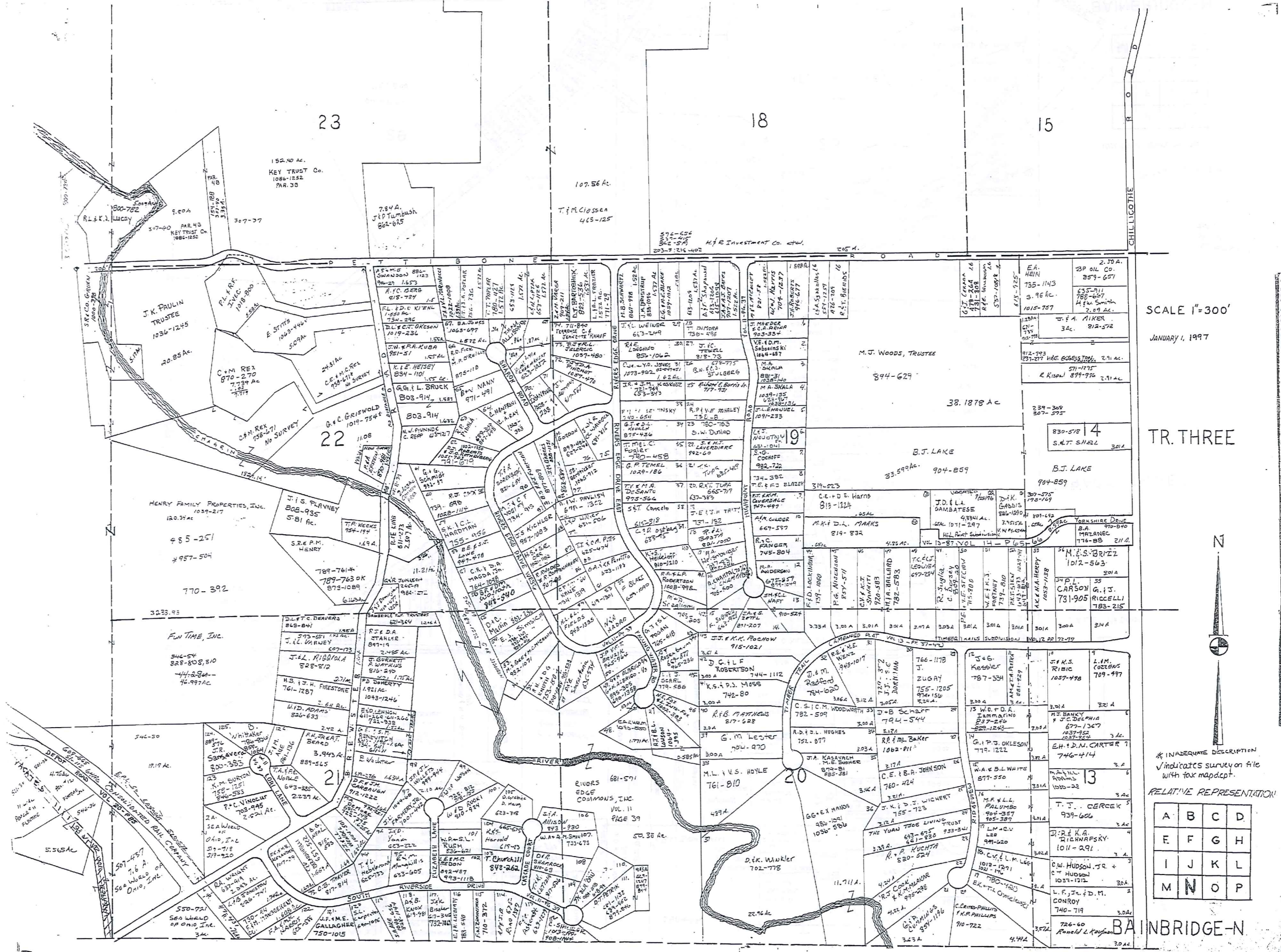
45

✓ indicates survey on file with tax map dept.

* Inadequate description

RELATIVE REPRESENTATION

A	B	C	D
E	F	G	H
I	J	K	L
M	N	O	P



SCALE 1"=300'
 JANUARY 1, 1997

TR. THREE



* INADEQUATE DESCRIPTION
 Indicates survey on file
 with tax mapdept.

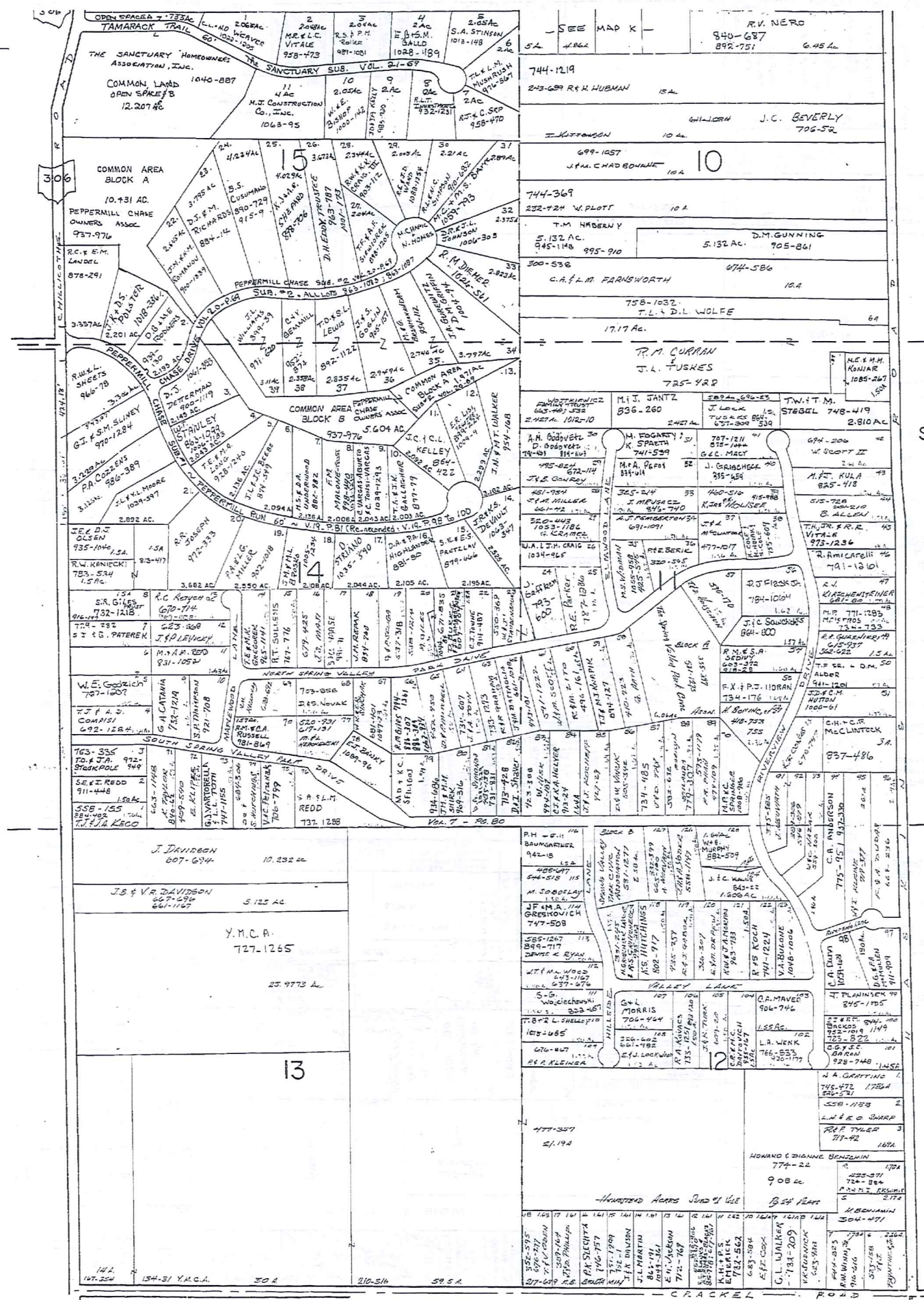
RELATIVE REPRESENTATION

A	B	C	D
E	F	G	H
I	J	K	L
M	N	O	P

TRW/HEBI
 1-800-345-7334

SCALE IN 1/8" OF AN INCH

BAINBRIDGE-N



SCALE 1" = 300'

TRACT THREE

TRUW-REDI
1-800-345-7334

SCALE IN 1/16 OF AN INCH

47

Indicates survey on file with tax map dept.

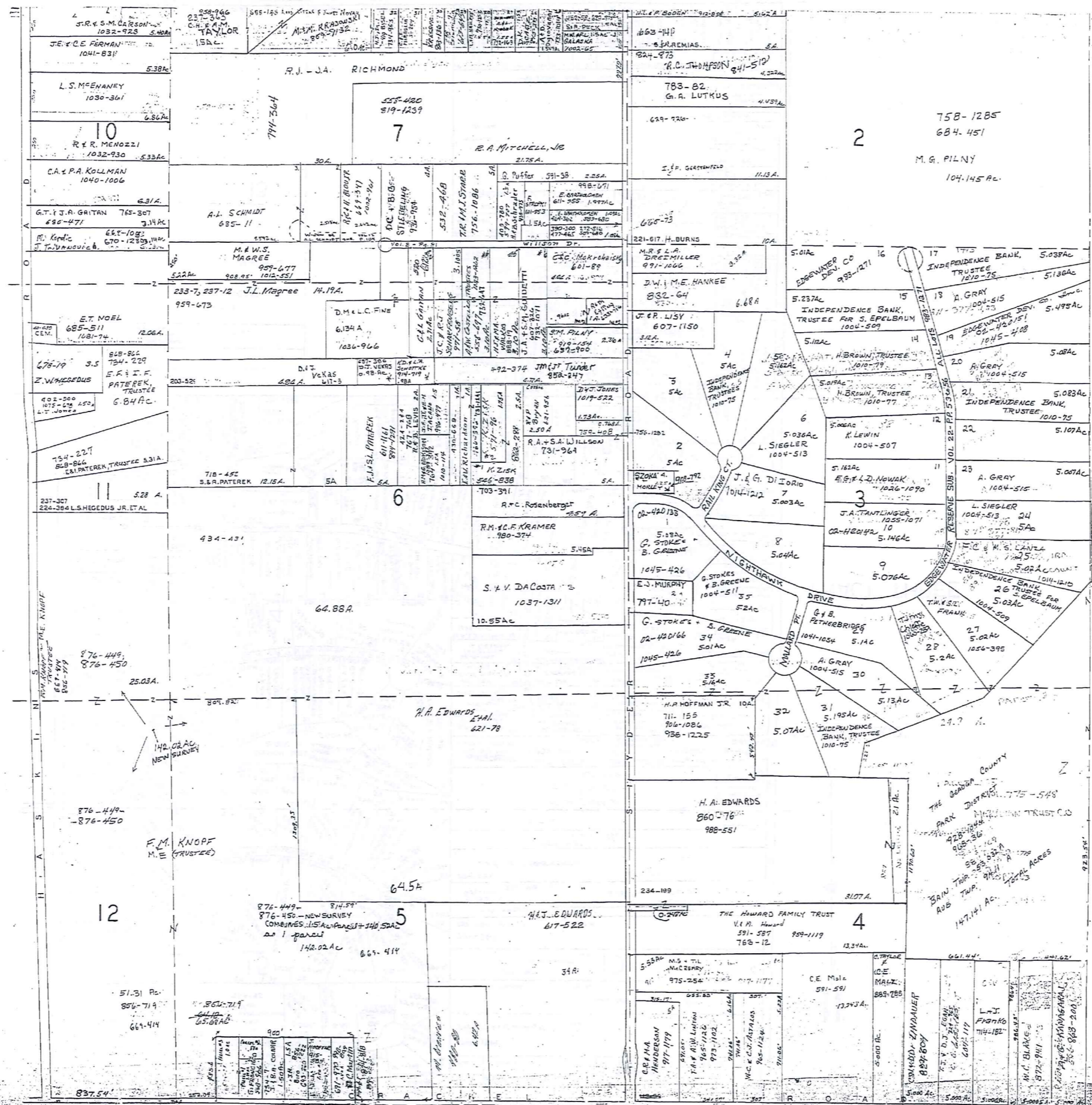
* Inadequate description

RELATIVE REPRESENTATION

JANUARY 1, 1997

A	B	C	D
E	F	G	H
I	J	K	L
M	N	O	P

BAINBRIDGE-O



SCALE 1"=300'

JAN. 1, 1937

RELATIVE REPRESENTATION

1 AC. (175 AC.)

TRACT THREE

✓ indicates survey on file with tax map dept.

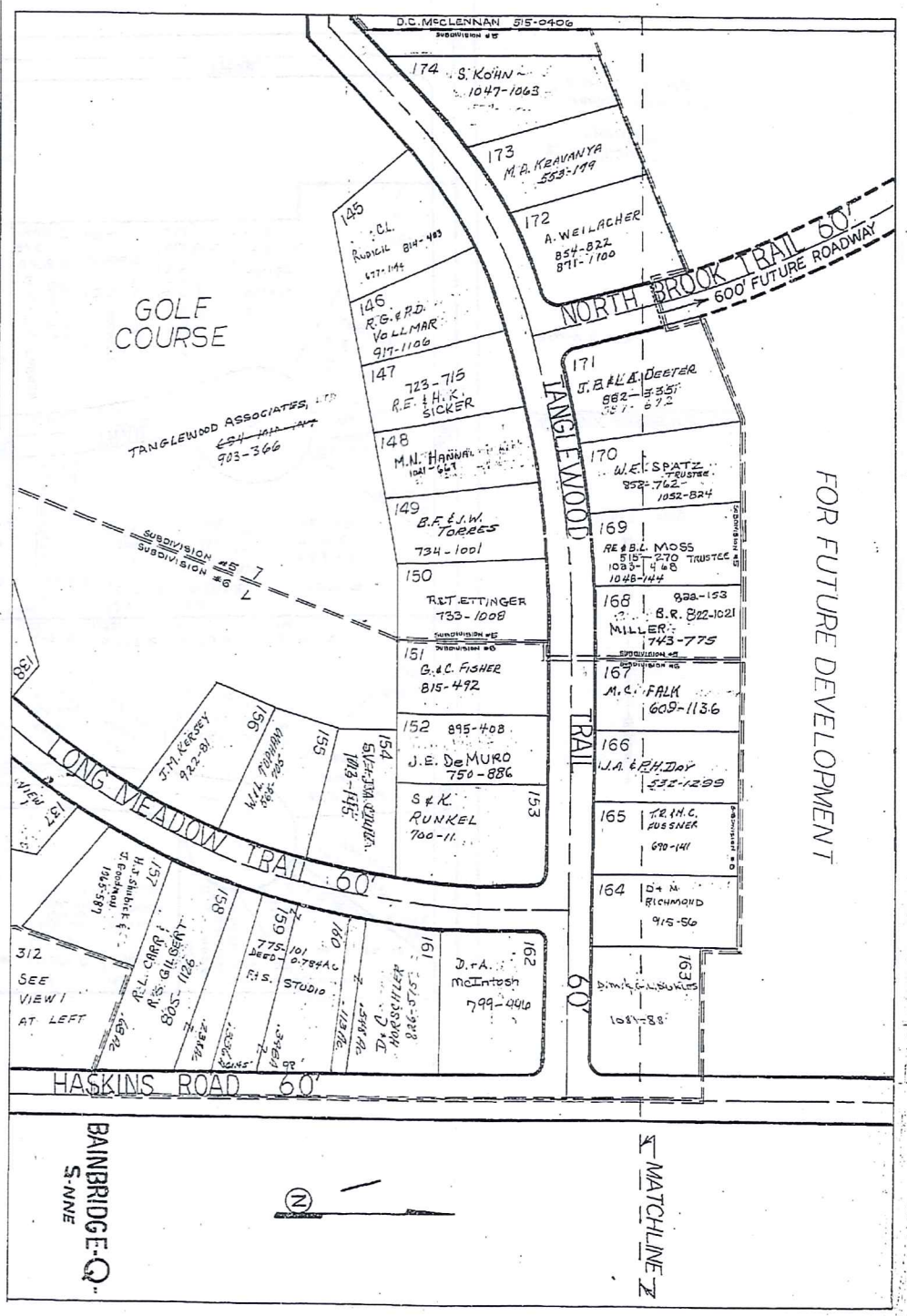
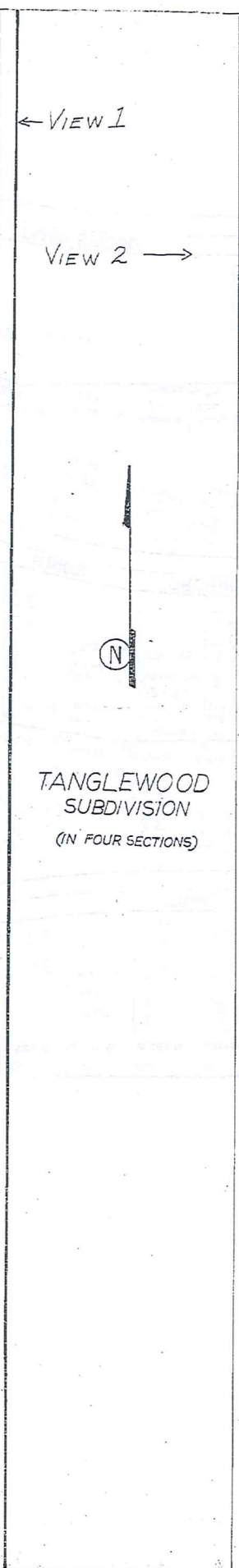
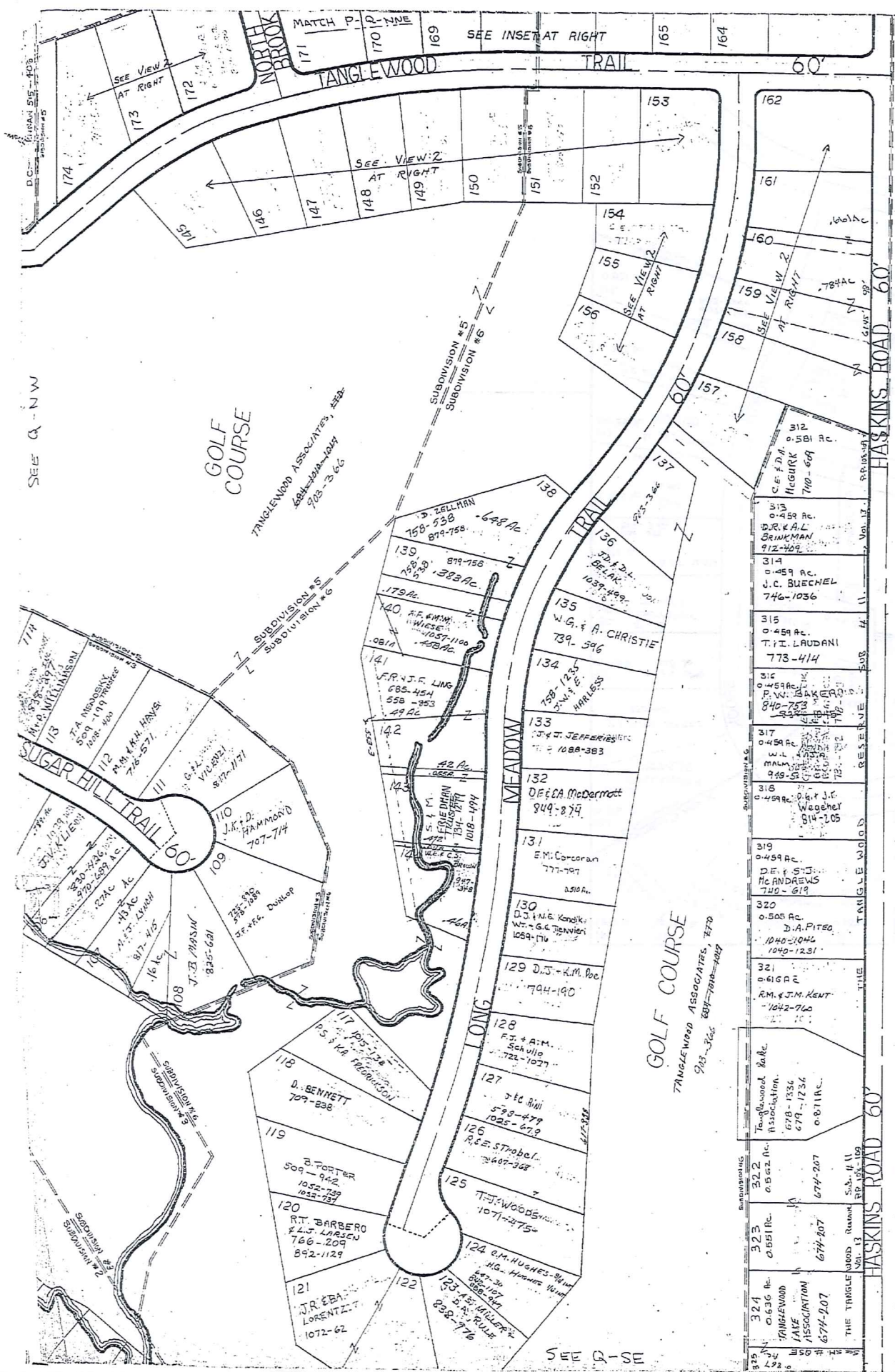
* Inadequate description

A	B	C	D
E	F	G	H
I	J	K	L
M	N	O	P

BAINBRIDGE P

TRW-REDI
1-800-345-7334

SCALE IN 1/16 OF AN INCH

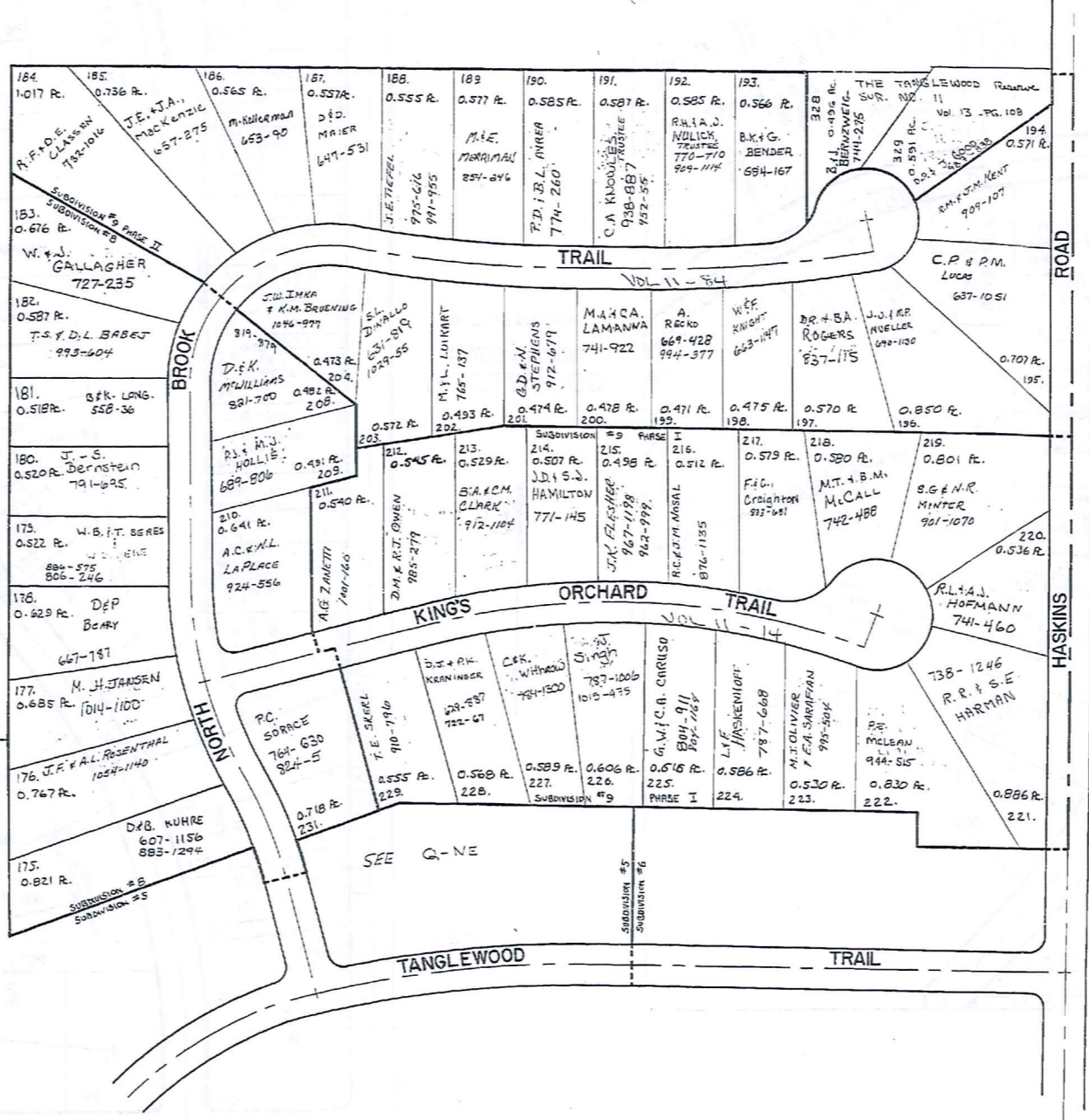


TRU-REDI
 1-800-345-7334
 SCALE IN 1/100 OF AN INCH

JANUARY 4, 1993
 RELATIVE REPRESENTATION

indicates survey
 on file with tax
 map dept.
 * Inadequate
 description

BAINBRIDGE-Q-NE



SCALE 1"=100'

RELATIVE REPRESENTATION

January 1, 1997

* Inadequate description
 ✓ indicates survey on file with tax map dept.

TRM-REDI
 1-800-345-7334
 SCALE IN 1/16 OF AN INCH

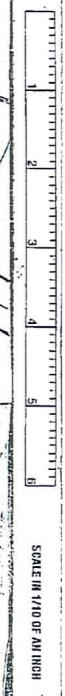
TANGLEWOOD SUBDIVISION
(IN FOUR SECTIONS)



Jan Lee McClelland
599-934
1.792 Ac.
SEE MAP G D.C. MCLENNAN 515-406

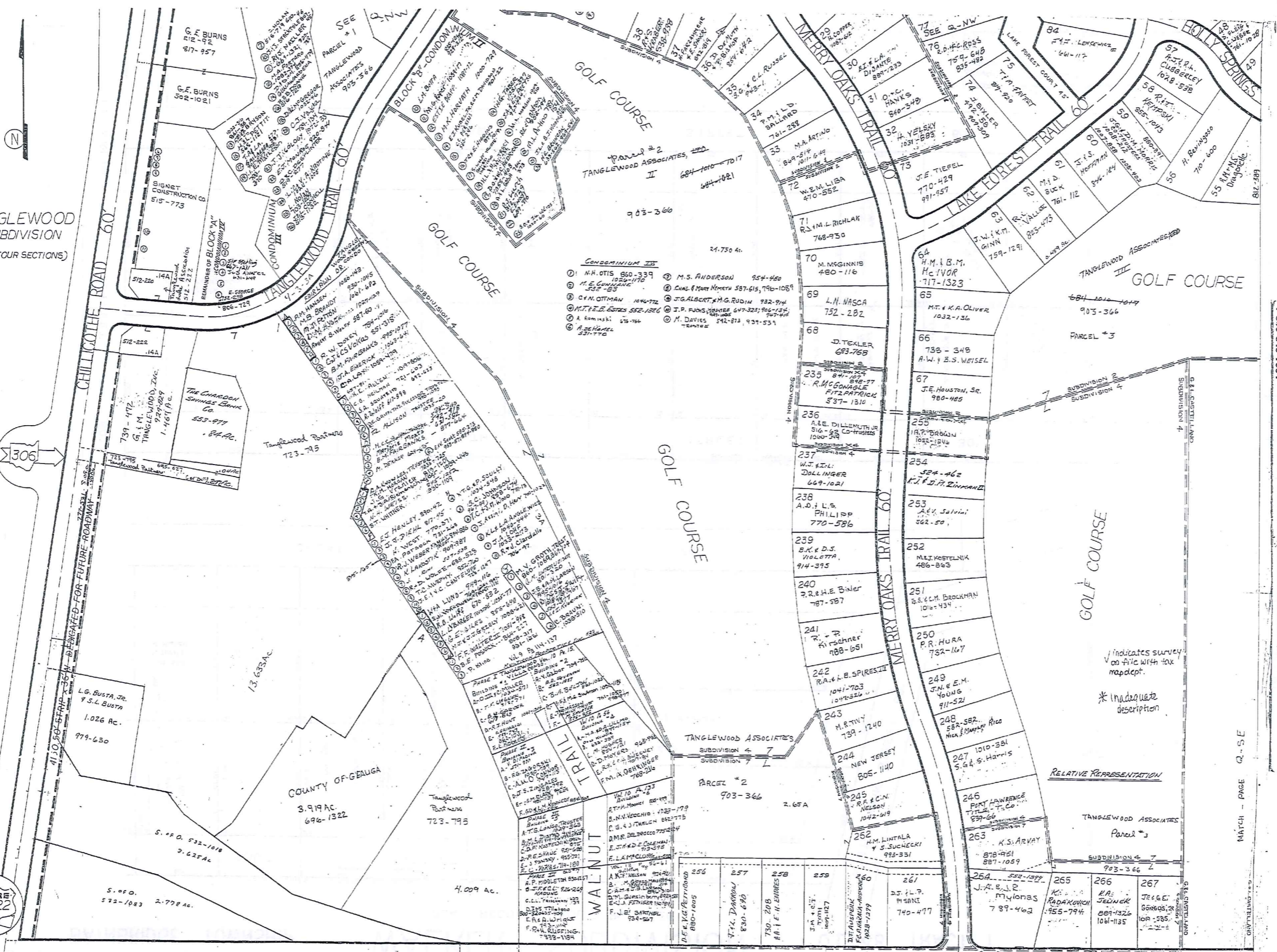
✓ indicates survey on file with tax map dept.

TRU-REDI
1-800-345-7334



BAINBRIDGE Q.W.

TANGLEWOOD SUBDIVISION (IN FOUR SECTIONS)



- CONDOMINIUM 25
- 1 M.H. OTIS 860-339
 - 2 M.E. CONRAD 532-55
 - 3 C.Y. OTTMAN 1046-772
 - 4 M.T. & E. ESTES 552-1366
 - 5 A. Rominski 575-766
 - 6 A. H. Havel 531-770
 - 7 M.S. ANDERSON 954-460
 - 8 Mrs. Mary Nemeth 587-615, 796-1088
 - 9 J.G. ALBERT & M.G. RUDIN 932-914
 - 10 J.P. FLORES 647-3283, 906-1344, 707-410
 - 11 M. DAVIES 542-873, 934-531

TW-REDI 1-800-345-7334

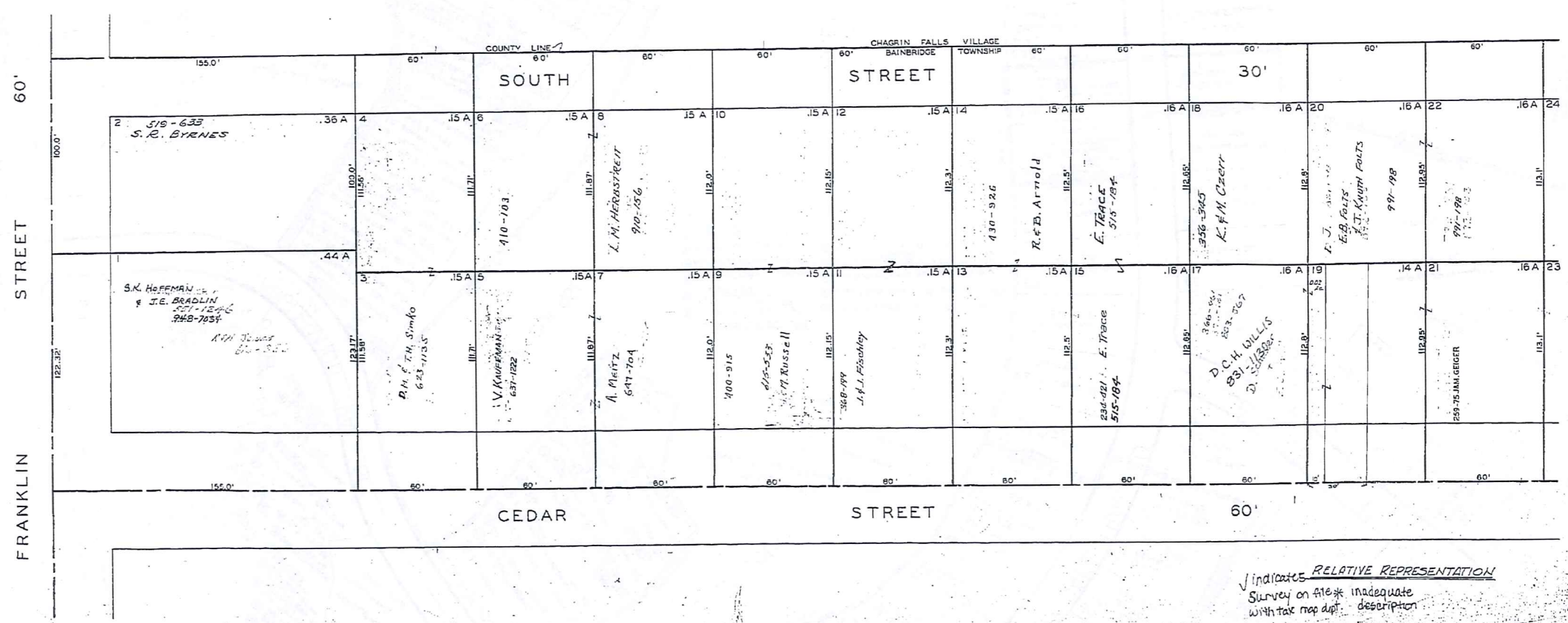
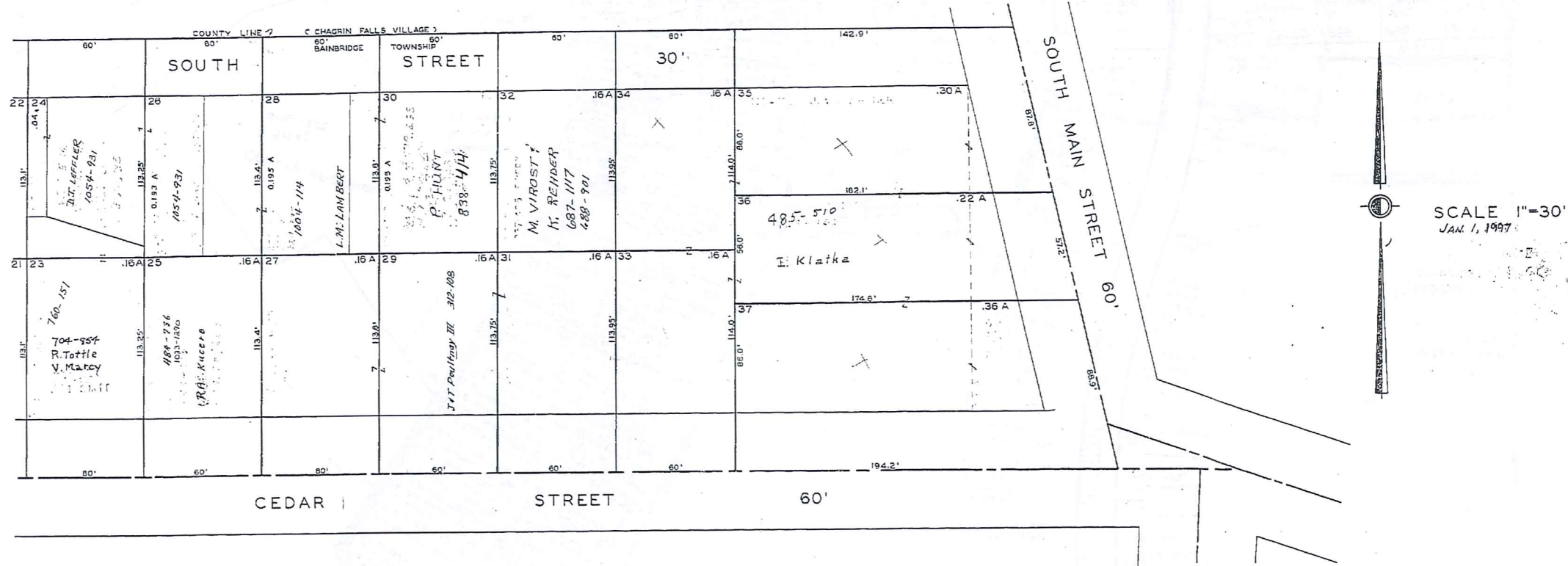
SCALE IN 1/16" OF AN INCH

MATCH - PAGE Q-S-E

*Indicates survey on file with tax mapdept.
*Inadequate description

RELATIVE REPRESENTATION





TRM-REDI
1-800-345-7334
SCALE IN 1/10 OF AN INCH

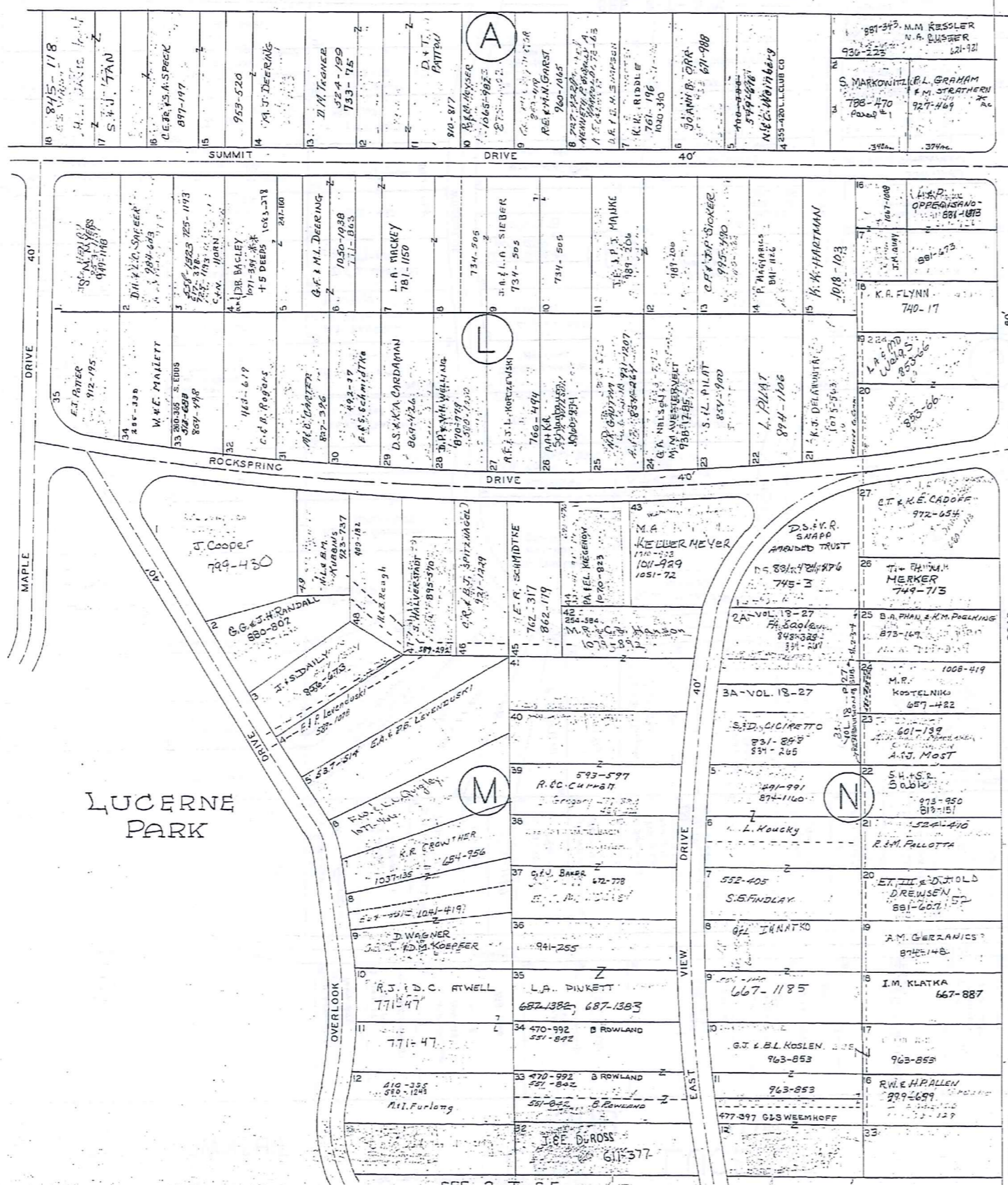
Indicate RELATIVE REPRESENTATION
Survey on file * inadequate
with tax map dep. description

2-5

BAINBRIDGE TOWNSHIP

LAKE LUCERNE SUB. N.E. PART

O.L. 22 & 23 TRACT I



**
 D.E. FISHER 1071-346
 S.M. BAGLEY 1071-348
 L.B. FISHER 1071-350
 M.A. McDEVITT 1071-352
 D.B. BAGLEY III 1071-354

SEE 2-T-N.W.

LUCERNE PARK

SEE 2-T-S.E.



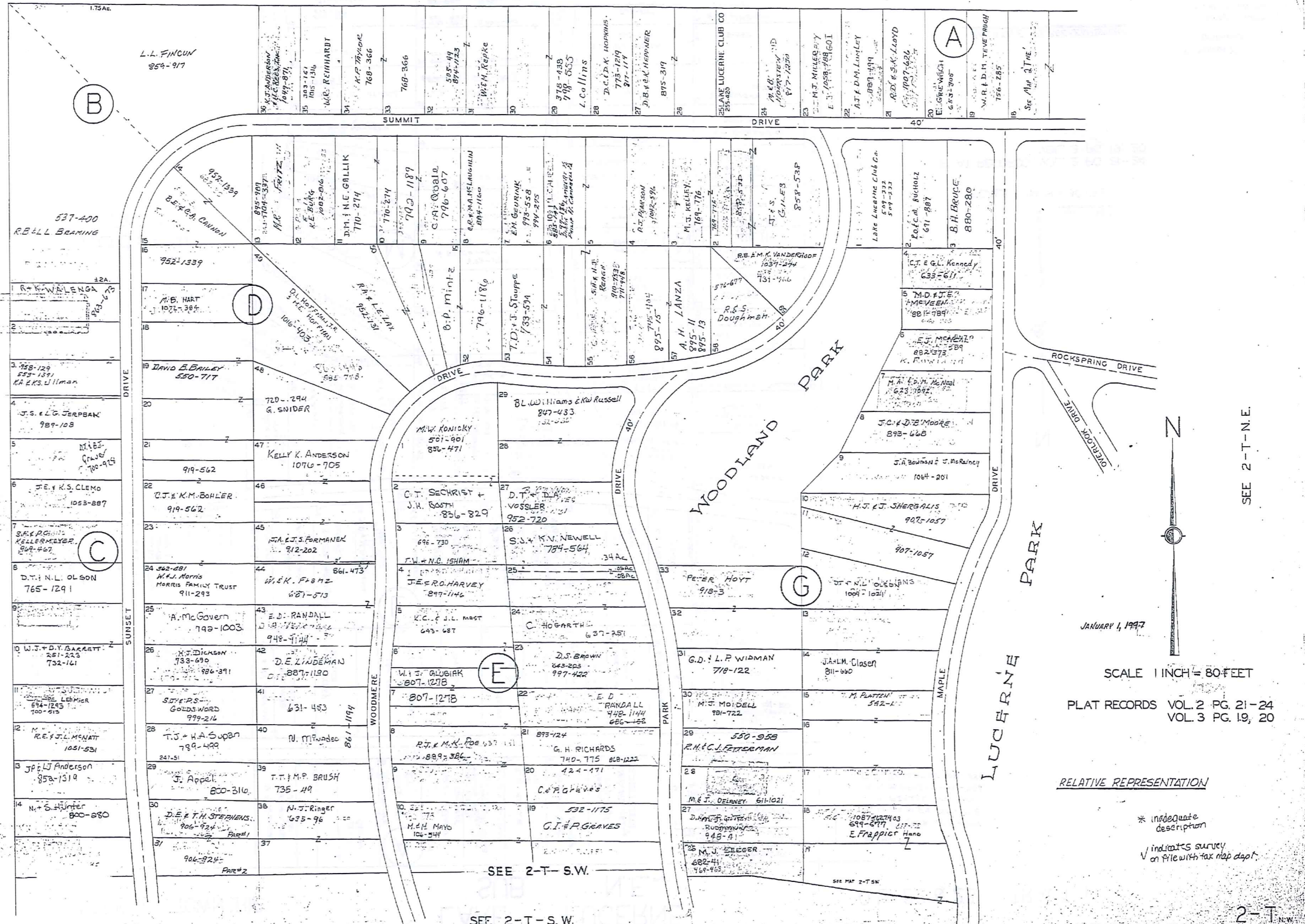
JAN. 1, 1997
 SCALE 1 INCH = 80 FEET
 PLAT RECORDS VOL. 2 PG. 21-24
 VOL. 3 PG. 19, 20

RELATIVE REPRESENTATION

* Inadequate description
 indicates survey on file with tax map dept.

2-T

TRM-REDI
 1-800-345-7334
 SCALE IN 1/8 INCH



TNW-REDI
1-800-345-7334

SCALE IN 1/16 OF AN INCH

SEE 2-T-N.E.

JANUARY 1, 1997

SCALE 1 INCH = 80 FEET

PLAT RECORDS VOL. 2 PG. 21-24
VOL. 3 PG. 19, 20

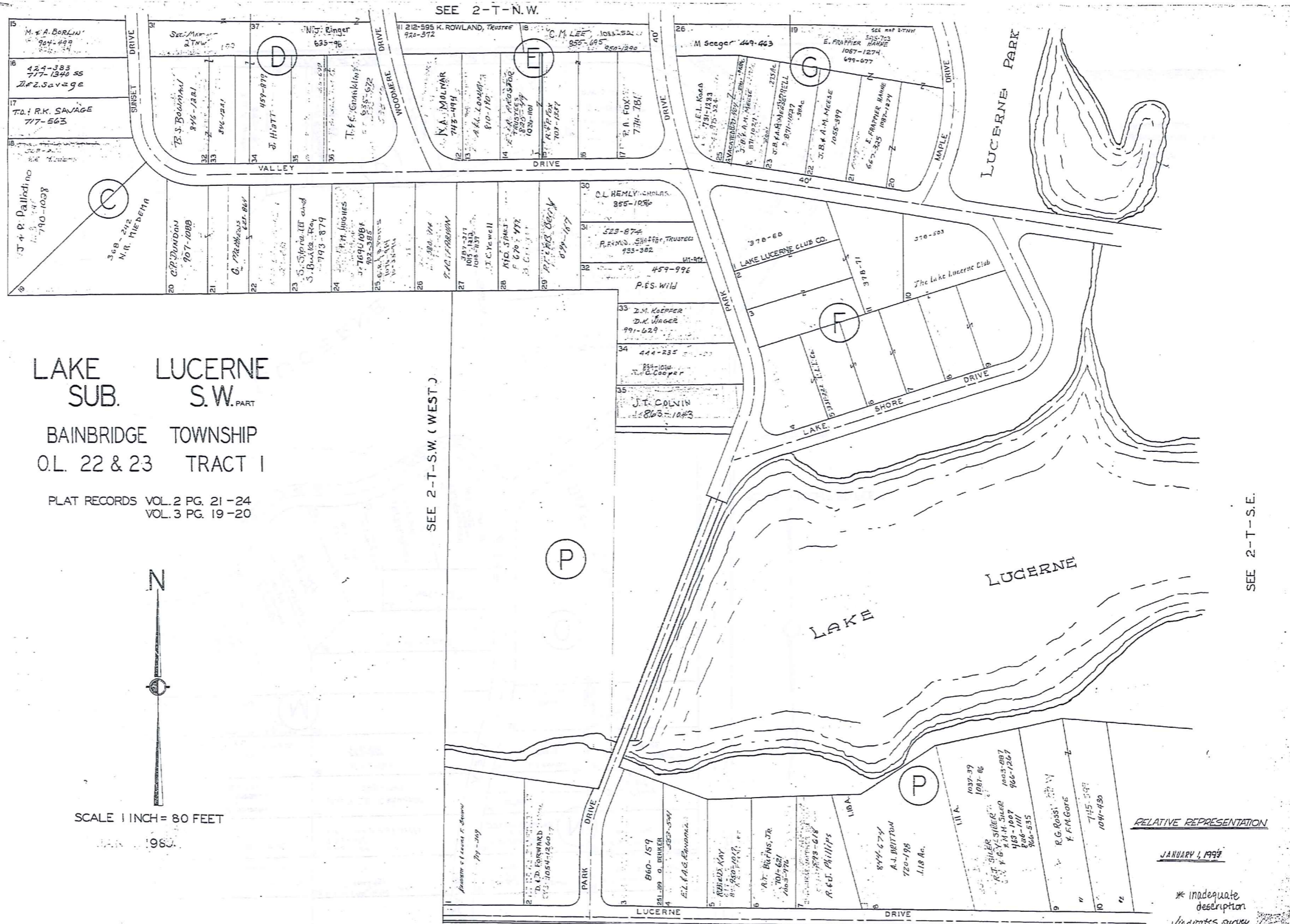
RELATIVE REPRESENTATION

* inadequate description
√ indicates survey on file with tax map dept.

SEE 2-T-S.W.

SEE 2-T-S.W.

2-T-N.W.



LAKE LUCERNE
SUB. S.W. PART
BAINBRIDGE TOWNSHIP
O.L. 22 & 23 TRACT I

PLAT RECORDS VOL. 2 PG. 21-24
VOL. 3 PG. 19-20




SCALE 1 INCH = 80 FEET

SEE 2-T-S.E.

SEE 2-T-S.W. (WEST)

SEE 2-T-N.W.

TRM-REDI
1-800-345-7334



SCALE IN FEET OR INCHES

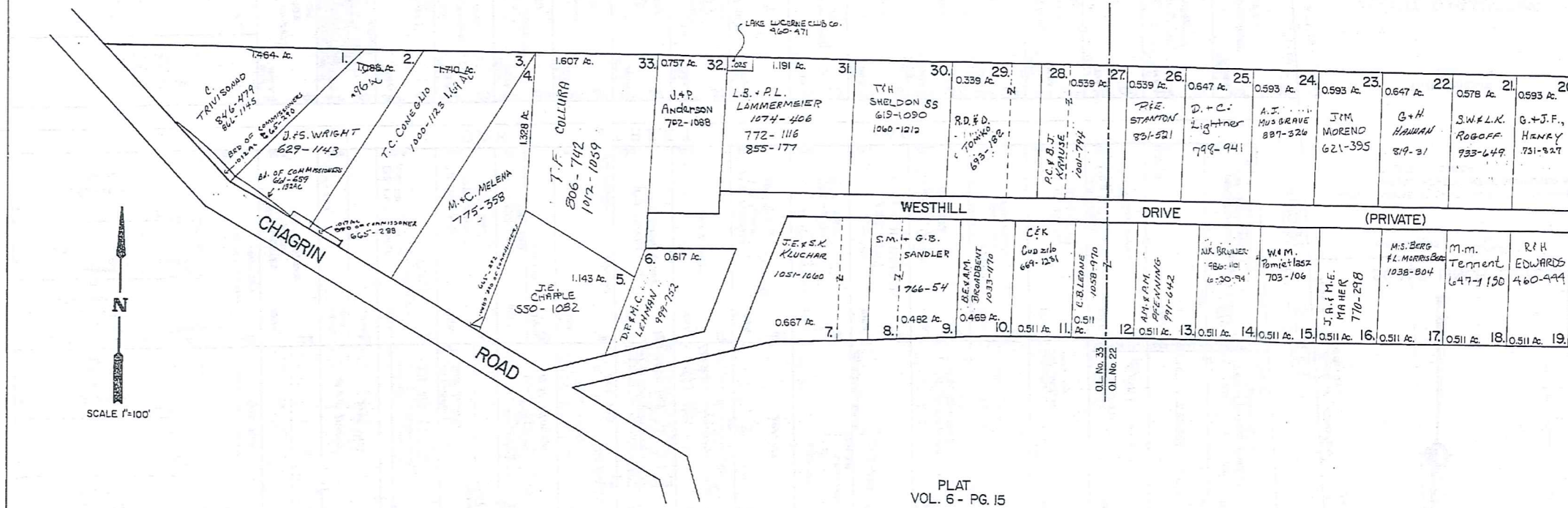
RELATIVE REPRESENTATION

JANUARY 1, 1999

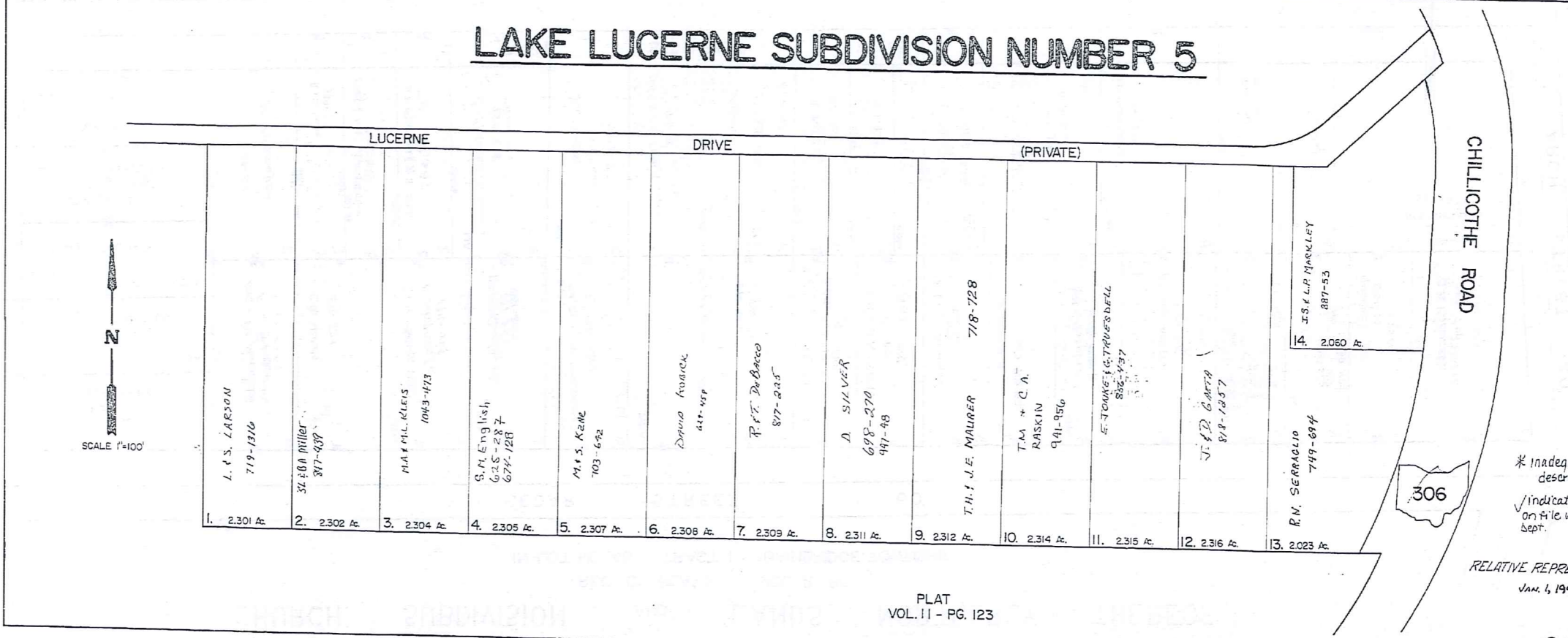
* Inadequate description
indicates survey
or file with tax
map dept.

S.W. 2-T

LAKE LUCERNE SUBDIVISION NUMBER 4



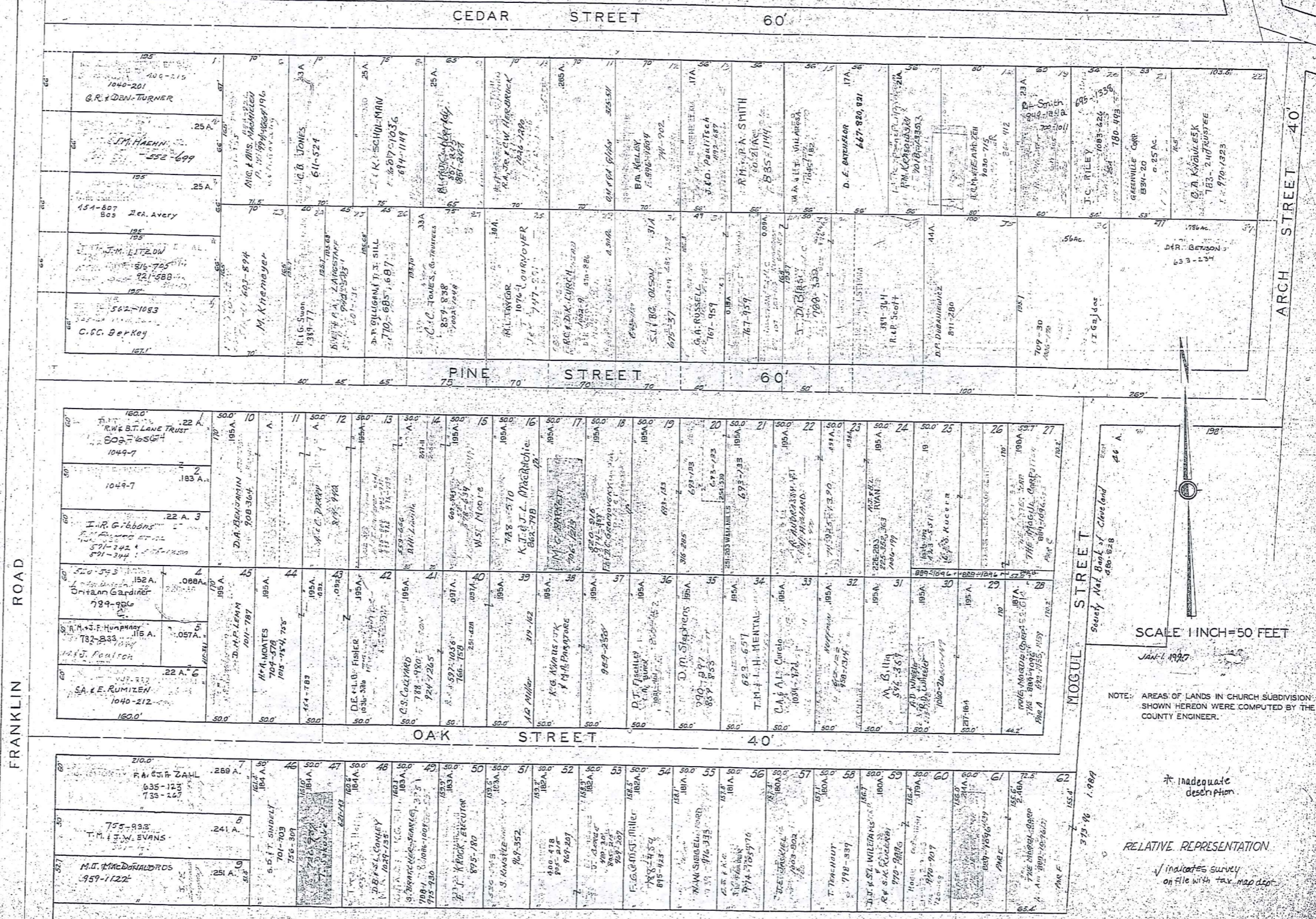
LAKE LUCERNE SUBDIVISION NUMBER 5



TRW-NED 1-800-345-7334
 SCALE IN 1/10 OF AN INCH

CHURCH SUBDIVISION AND LANDS NORTHERLY THEREOF

REC. OF PLATS VOL. 2 PG. 17
IN LOT NO. 48 TRACT I BAINBRIDGE TOWNSHIP



SCALE 1 INCH = 50 FEET

JAN. 1, 1927

NOTE: AREAS OF LANDS IN CHURCH SUBDIVISION SHOWN HEREON WERE COMPUTED BY THE COUNTY ENGINEER.

* Inadequate description

RELATIVE REPRESENTATION

✓ indicates survey on file with tax map dept.

TRIM-RED
1-800-343-7334



CHAGRIN FALLS PARK SUBDIVISION

PART OF LOT NO. 47 TRACT 1 BAINBRIDGE TOWNSHIP

N.E. PART LOTS 1046 TO 1386

REC. OF PLATS VOL. 1 PAGE 50

SCALE 1 INCH = 50 FEET

JAN. 1, 1997

SEE 2-V-N.W.

EAST STREET		ROCKER STREET		AVENUE	
1077 S. JOHNSON	1078	1139	1140	1263	1264
1076 B. ROSS	1079	1141 J. SANDERS	1142	1265	1266
1075 3-948	1080	1143	1144	1267	1268
1074 E. & M. THOMPSON	1081	1145	1146	1269	1270
1073 2-792	1082	1147	1148	1271	1272
1072 E. BOYD	1083	1149	1150	1273	1274
1071 1-267	1084	1151	1152	1275	1276
1070 B. JACKSON	1085	1153	1154	1277	1278
1069 R. & J. STONE	1086	1155	1156	1279	1280
1068 1-Hill	1087	1157	1158	1281	1282
1067 L. H. THOMPSON	1088	1159	1160	1283	1284
1066 L. HITCHCOCK	1089	1161	1162	1285	1286
1065	1090	1163	1164	1287	1288
1064	1091	1165	1166	1289	1290
1063	1092	1167	1168	1291	1292
1062	1093	1169	1170	1293	1294
1061 L. HITCHCOCK	1094	1171	1172	1295	1296
1060 E. HITCHCOCK	1095	1173	1174	1297	1298
1059	1096	1175	1176	1299	1300
1058	1097	1177	1178	1301	1302
1057	1098	1179	1180	1303	1304
1056	1099	1181	1182	1305	1306
1055	1100	1183	1184	1307	1308
1054	1101	1185	1186	1309	1310
1053	1102	1187	1188	1311	1312
1052	1103	1189	1190	1313	1314
1051	1104	1191	1192	1315	1316
1050	1105	1193	1194	1317	1318
1049	1106	1195	1196	1319	1320
1048	1107	1197	1198	1321	1322
1047	1108	1199	1200	1323	1324
1046	1109	1201	1202	1325	1326
1045	1110	1203	1204	1327	1328
1044	1111	1205	1206	1329	1330
1043	1112	1207	1208	1331	1332
1042	1113	1209	1210	1333	1334
1041	1114	1211	1212	1335	1336
1040	1115	1213	1214	1337	1338
1039	1116	1215	1216	1339	1340
1038	1117	1217	1218	1341	1342
1037	1118	1219	1220	1343	1344
1036	1119	1221	1222	1345	1346
1035	1120	1223	1224	1347	1348
1034	1121	1225	1226	1349	1350
1033	1122	1227	1228	1351	1352
1032	1123	1229	1230	1353	1354
1031	1124	1231	1232	1355	1356
1030	1125	1233	1234	1357	1358
1029	1126	1235	1236	1359	1360
1028	1127	1237	1238	1361	1362
1027	1128	1239	1240	1363	1364
1026	1129	1241	1242	1365	1366
1025	1130	1243	1244	1367	1368
1024	1131	1245	1246	1369	1370
1023	1132	1247	1248	1371	1372
1022	1133	1249	1250	1373	1374
1021	1134	1251	1252	1375	1376
1020	1135	1253	1254	1377	1378
1019	1136	1255	1256	1379	1380
1018	1137	1257	1258	1381	1382
1017	1138	1259	1260	1383	1384
1016	1139	1261	1262	1385	1386
1015	1140	1263	1264	1387	1388
1014	1141	1265	1266	1389	1390
1013	1142	1267	1268	1391	1392
1012	1143	1269	1270	1393	1394
1011	1144	1271	1272	1395	1396
1010	1145	1273	1274	1397	1398
1009	1146	1275	1276	1399	1400
1008	1147	1277	1278	1401	1402
1007	1148	1279	1280	1403	1404
1006	1149	1281	1282	1405	1406
1005	1150	1283	1284	1407	1408
1004	1151	1285	1286	1409	1410
1003	1152	1287	1288	1411	1412
1002	1153	1289	1290	1413	1414
1001	1154	1291	1292	1415	1416
1000	1155	1293	1294	1417	1418
999	1156	1295	1296	1419	1420
998	1157	1297	1298	1421	1422
997	1158	1299	1300	1423	1424
996	1159	1301	1302	1425	1426
995	1160	1303	1304	1427	1428
994	1161	1305	1306	1429	1430
993	1162	1307	1308	1431	1432
992	1163	1309	1310	1433	1434
991	1164	1311	1312	1435	1436
990	1165	1313	1314	1437	1438
989	1166	1315	1316	1439	1440
988	1167	1317	1318	1441	1442
987	1168	1319	1320	1443	1444
986	1169	1321	1322	1445	1446
985	1170	1323	1324	1447	1448
984	1171	1325	1326	1449	1450
983	1172	1327	1328	1451	1452
982	1173	1329	1330	1453	1454
981	1174	1331	1332	1455	1456
980	1175	1333	1334	1457	1458
979	1176	1335	1336	1459	1460
978	1177	1337	1338	1461	1462
977	1178	1339	1340	1463	1464
976	1179	1341	1342	1465	1466
975	1180	1343	1344	1467	1468
974	1181	1345	1346	1469	1470
973	1182	1347	1348	1471	1472
972	1183	1349	1350	1473	1474
971	1184	1351	1352	1475	1476
970	1185	1353	1354	1477	1478
969	1186	1355	1356	1479	1480
968	1187	1357	1358	1481	1482
967	1188	1359	1360	1483	1484
966	1189	1361	1362	1485	1486
965	1190	1363	1364	1487	1488
964	1191	1365	1366	1489	1490
963	1192	1367	1368	1491	1492
962	1193	1369	1370	1493	1494
961	1194	1371	1372	1495	1496
960	1195	1373	1374	1497	1498
959	1196	1375	1376	1499	1500
958	1197	1377	1378	1501	1502
957	1198	1379	1380	1503	1504
956	1199	1381	1382	1505	1506
955	1200	1383	1384	1507	1508
954	1201	1385	1386	1509	1510
953	1202	1387	1388	1511	1512
952	1203	1389	1390	1513	1514
951	1204	1391	1392	1515	1516
950	1205	1393	1394	1517	1518
949	1206	1395	1396	1519	1520
948	1207	1397	1398	1521	1522
947	1208	1399	1400	1523	1524
946	1209	1401	1402	1525	1526
945	1210	1403	1404	1527	1528
944	1211	1405	1406	1529	1530
943	1212	1407	1408	1531	1532
942	1213	1409	1410	1533	1534
941	1214	1411	1412	1535	1536
940	1215	1413	1414	1537	1538
939	1216	1415	1416	1539	1540
938	1217	1417	1418	1541	1542
937	1218	1419	1420	1543	1544
936	1219	1421	1422	1545	1546
935	1220	1423	1424	1547	1548
934	1221	1425	1426	1549	1550
933	1222	1427	1428	1551	1552
932	1223	1429	1430	1553	1554
931	1224	1431	1432	1555	1556
930	1225	1433	1434	1557	1558
929	1226	1435	1436	1559	1560
928	1227	1437	1438	1561	1562
927	1228	1439	1440	1563	1564
926	1229	1441	1442	1565	1566
925	1230	1443	1444	1567	1568
924	1231	1445	1446	1569	1570
923	1232	1447	1448	1571	1572
922	1233	1449	1450	1573	1574
921	1234	1451	1452	1575	1576
920	1235	1453	1454	1577	1578
919	1236	1455	1456	1579	1580
918	1237	1457	1458	1581	1582
917	1238	1459	1460	1583	1584
916	1239	1461	1462	1585	1586
915	1240	1463	1464	1587	1588
914	1241	1465	1466	1589	1590
913	1242	1467	1468	1591	1592
912	1243	1469	1470	1593	1594
911	1244	1471	1472	1595	1596
910	1245	1473	1474	1597	1598
909	1246	1475	1476	1599	1600
908	1247	1477	1478	1601	1602
907	1248	1479	1480	1603	1604
906	1249	1481	1482	1605	1606
905	1250	1483	1484	1607	1608
904	1251	1485	1486	1609	1610
903	1252	1487	1488	1611	1612
902	1253	1489	1490	1613	1614
901	1254	1491	1492	1615	1616
900	1255	1493	1494	1617	1618
899	1256	1495			

CHAGRIN FALLS PARK SUBDIVISION

PART OF LOT NO. 47 TRACT I BAINBRIDGE TOWNSHIP

S.E. PART LOTS 641 TO 960

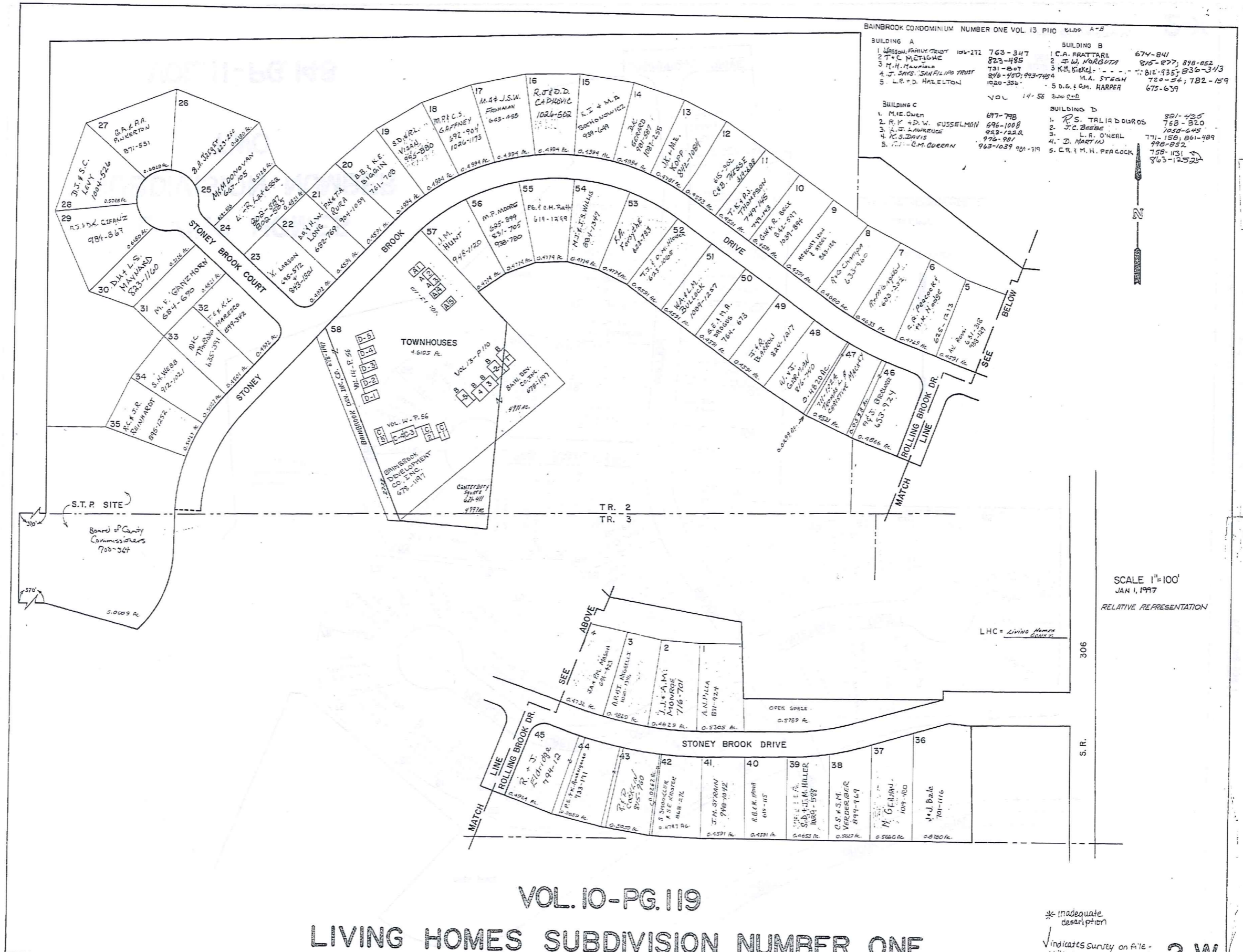
REG. OF PLATS VOL. I PAGE 60

SEE 2-V-N.E.

SCALE 1 INCH = 50 FEET
JAN 1, 1992

SEE 2-V-S.W.

FINDLAY STREET		WOODLAND AVENUE		MEDINA STREET	
848	5-1534	723	5-1884	956	3-872
847	3-828	722	6-2120	955	6-2000
846	3-854	721	6-2084	954	6-2000
845	3-1108	720	1-243	953	6-2000
844	3-974	719	6-208	952	6-2000
843	1-230	718	6-208	951	6-2000
842	4-1434	717	1-18	950	6-2000
841	4-177	716	6-2061	949	6-2000
840	6-2063	715	6-2061	948	6-2000
839	6-2063	714	6-2061	947	6-2000
838	6-2063	713	6-2061	946	6-2000
837	6-2063	712	6-2061	945	6-2000
836	6-2063	711	6-2061	944	6-2000
835	6-2063	710	6-2061	943	6-2000
834	6-2063	709	6-2061	942	6-2000
833	6-2063	708	6-2061	941	6-2000
832	6-2063	707	6-2061	940	6-2000
831	6-2063	706	6-2061	939	6-2000
830	6-2063	705	6-2061	938	6-2000
829	6-2063	704	6-2061	937	6-2000
828	6-2063	703	6-2061	936	6-2000
827	6-2063	702	6-2061	935	6-2000
826	6-2063	701	6-2061	934	6-2000
825	6-2063	700	6-2061	933	6-2000
824	6-2063	699	6-2061	932	6-2000
823	6-2063	698	6-2061	931	6-2000
822	6-2063	697	6-2061	930	6-2000
821	6-2063	696	6-2061	929	6-2000
820	6-2063	695	6-2061	928	6-2000
819	6-2063	694	6-2061	927	6-2000
818	6-2063	693	6-2061	926	6-2000
817	6-2063	692	6-2061	925	6-2000
816	6-2063	691	6-2061	924	6-2000
815	6-2063	690	6-2061	923	6-2000
814	6-2063	689	6-2061	922	6-2000
813	6-2063	688	6-2061	921	6-2000
812	6-2063	687	6-2061	920	6-2000
811	6-2063	686	6-2061	919	6-2000
810	6-2063	685	6-2061	918	6-2000
809	6-2063	684	6-2061	917	6-2000
808	6-2063	683	6-2061	916	6-2000
807	6-2063	682	6-2061	915	6-2000
806	6-2063	681	6-2061	914	6-2000
805	6-2063	680	6-2061	913	6-2000
804	6-2063	679	6-2061	912	6-2000
803	6-2063	678	6-2061	911	6-2000
802	6-2063	677	6-2061	910	6-2000
801	6-2063	676	6-2061	909	6-2000
800	6-2063	675	6-2061	908	6-2000
799	6-2063	674	6-2061	907	6-2000
798	6-2063	673	6-2061	906	6-2000
797	6-2063	672	6-2061	905	6-2000
796	6-2063	671	6-2061	904	6-2000
795	6-2063	670	6-2061	903	6-2000
794	6-2063	669	6-2061	902	6-2000
793	6-2063	668	6-2061	901	6-2000
792	6-2063	667	6-2061	900	6-2000
791	6-2063	666	6-2061	899	6-2000
790	6-2063	665	6-2061	898	6-2000
789	6-2063	664	6-2061	897	6-2000
788	6-2063	663	6-2061	896	6-2000
787	6-2063	662	6-2061	895	6-2000
786	6-2063	661	6-2061	894	6-2000
785	6-2063	660	6-2061	893	6-2000
784	6-2063	659	6-2061	892	6-2000
783	6-2063	658	6-2061	891	6-2000
782	6-2063	657	6-2061	890	6-2000
781	6-2063	656	6-2061	889	6-2000
780	6-2063	655	6-2061	888	6-2000
779	6-2063	654	6-2061	887	6-2000
778	6-2063	653	6-2061	886	6-2000
777	6-2063	652	6-2061	885	6-2000
776	6-2063	651	6-2061	884	6-2000
775	6-2063	650	6-2061	883	6-2000
774	6-2063	649	6-2061	882	6-2000
773	6-2063	648	6-2061	881	6-2000
772	6-2063	647	6-2061	880	6-2000
771	6-2063	646	6-2061	879	6-2000
770	6-2063	645	6-2061	878	6-2000
769	6-2063	644	6-2061	877	6-2000
768	6-2063	643	6-2061	876	6-2000
767	6-2063	642	6-2061	875	6-2000
766	6-2063	641	6-2061	874	6-2000
765	6-2063	640	6-2061	873	6-2000
764	6-2063	639	6-2061	872	6-2000
763	6-2063	638	6-2061	871	6-2000
762	6-2063	637	6-2061	870	6-2000
761	6-2063	636	6-2061	869	6-2000
760	6-2063	635	6-2061	868	6-2000
759	6-2063	634	6-2061	867	6-2000
758	6-2063	633	6-2061	866	6-2000
757	6-2063	632	6-2061	865	6-2000
756	6-2063	631	6-2061	864	6-2000
755	6-2063	630	6-2061	863	6-2000
754	6-2063	629	6-2061	862	6-2000
753	6-2063	628	6-2061	861	6-2000
752	6-2063	627	6-2061	860	6-2000
751	6-2063	626	6-2061	859	6-2000
750	6-2063	625	6-2061	858	6-2000
749	6-2063	624	6-2061	857	6-2000
748	6-2063	623	6-2061	856	6-2000
747	6-2063	622	6-2061	855	6-2000
746	6-2063	621	6-2061	854	6-2000
745	6-2063	620	6-2061	853	6-2000
744	6-2063	619	6-2061	852	6-2000
743	6-2063	618	6-2061	851	6-2000
742	6-2063	617	6-2061	850	6-2000
741	6-2063	616	6-2061	849	6-2000
740	6-2063	615	6-2061	848	6-2000
739	6-2063	614	6-2061	847	6-2000
738	6-2063	613	6-2061	846	6-2000
737	6-2063	612	6-2061	845	6-2000
736	6-2063	611	6-2061	844	6-2000
735	6-2063	610	6-2061	843	6-2000
734	6-2063	609	6-2061	842	6-2000
733	6-2063	608	6-2061	841	6-2000
732	6-2063	607	6-2061	840	6-2000
731	6-2063	606	6-2061	839	6-2000
730	6-2063	605	6-2061	838	6-2000
729	6-2063	604	6-2061	837	6-2000
728	6-2063	603	6-2061	836	6-2000
727	6-2063	602	6-2061	835	6-2000
726	6-2063	601	6-2061	834	6-2000
725	6-2063	600	6-2061	833	6-2000
724	6-2063	599	6-2061	832	6-2000
723	6-2063	598	6-2061	831	6-2000
722	6-2063	597	6-2061	830	6-2000
721	6-2063	596	6-2061	829	6-2000
720	6-2063	595	6-2061	828	6-2000
719	6-2063	594	6-2061	827	6-2000
718	6-2063	593	6-2061	826	6-2000
717	6-2063	592	6-2061	825	6-2000
716	6-2063	591	6-2061	824	6-2000
715	6-2063	590	6-2061	823	6-2000
714	6-2063	589	6-2061	822	6-2000
713	6-2063	588	6-2061	821	6-2000
712	6-2063	587	6-2061	820	6-2000
711	6-2063	586	6-2061	819	6-2000
710	6-2063	585	6-2061	818	6-2000
709	6-2063	584	6-2061	817	6-2000
708	6-2063	583	6-2061	816	6-2000
707	6-2063	582	6-2061	815	6-2000
706	6-2063	581	6-2061	814	6-2000
705	6-2063	580	6-2061	813	6-2000
704	6-2063	579	6-2061	812	6-2000
703	6-2063	578	6-2061	811	6-2000
702	6-2063	577	6-2061	810	6-2000
701	6-2063	576	6-2061	809	6-2000
700	6-2063	575	6-2061	808	6-2000
699	6-2063	574	6-2061	807	6-2000
698	6-2063	573	6-2061	806	6-2000
697	6-2063	572	6-2061	805	6-2000
696	6-2063	571	6-2061	804	6-2000
695	6-2063	570	6-2061	803	6-2000
694	6-2063	569	6-2061	802	6-2000
693	6-2063	568	6-2061	801	6-2000
692	6-2063	567	6-2061	800	6-2000
691	6-2063	566	6-2061	799	6-2000
690	6-2063	565	6-2061	798	6-2000
689	6-2063	564	6-2061	797	6-2000
688	6-2063	563	6-2061	796	6-2000
687	6-2063	562	6-2061	795	6-2000
686	6-2063	561	6-2061	794	6-2000
685	6-2063	560	6-2061	793	6-2000
684	6-2063	559	6-2061	792	6-2000
683	6-2063	558	6-2061	791	6-2000
682	6-2063	557	6-2061	790	6-2000
681	6-2063	556	6-2061	789	6-2000
680	6-2063	555	6-2061	788	6-2000
679	6-2063	554	6-2061	787	6-2000
678	6-2063	553	6-2061	786	6-2000
677	6-2063	552	6-2061	785	6-2000
676	6-2063	551	6-2061	784	6-2000
675	6-2063	550	6-2061	783	6-2000
674	6-2063	549	6-2061	782	6-2000
673	6-2063	548	6-2061	781	6-2000
672	6-2063	547	6-2061	780	6-2000



BAINBROOK CONDOMINIUM NUMBER ONE VOL. 13 PHO 8109 A-B

BUILDING A		BUILDING B	
1. WASSON FAMILY TRUST	104-272 763-347	1. C.A. FRATTARE	674-841
2. T.C. METSHE	823-485	2. J.W. NORCUTA	805-877; 898-052
3. M.H. MARIANO	731-807	3. K.M. KIECKE	812-935; 836-343
4. J. SAYS SAN FILIPPO TRUST	846-700; 993-7454	4. M.A. STAGH	720-54; 782-159
5. L.E.P.D. HAZELTON	1020-350	5. D.G. G.M. HARPER	675-639

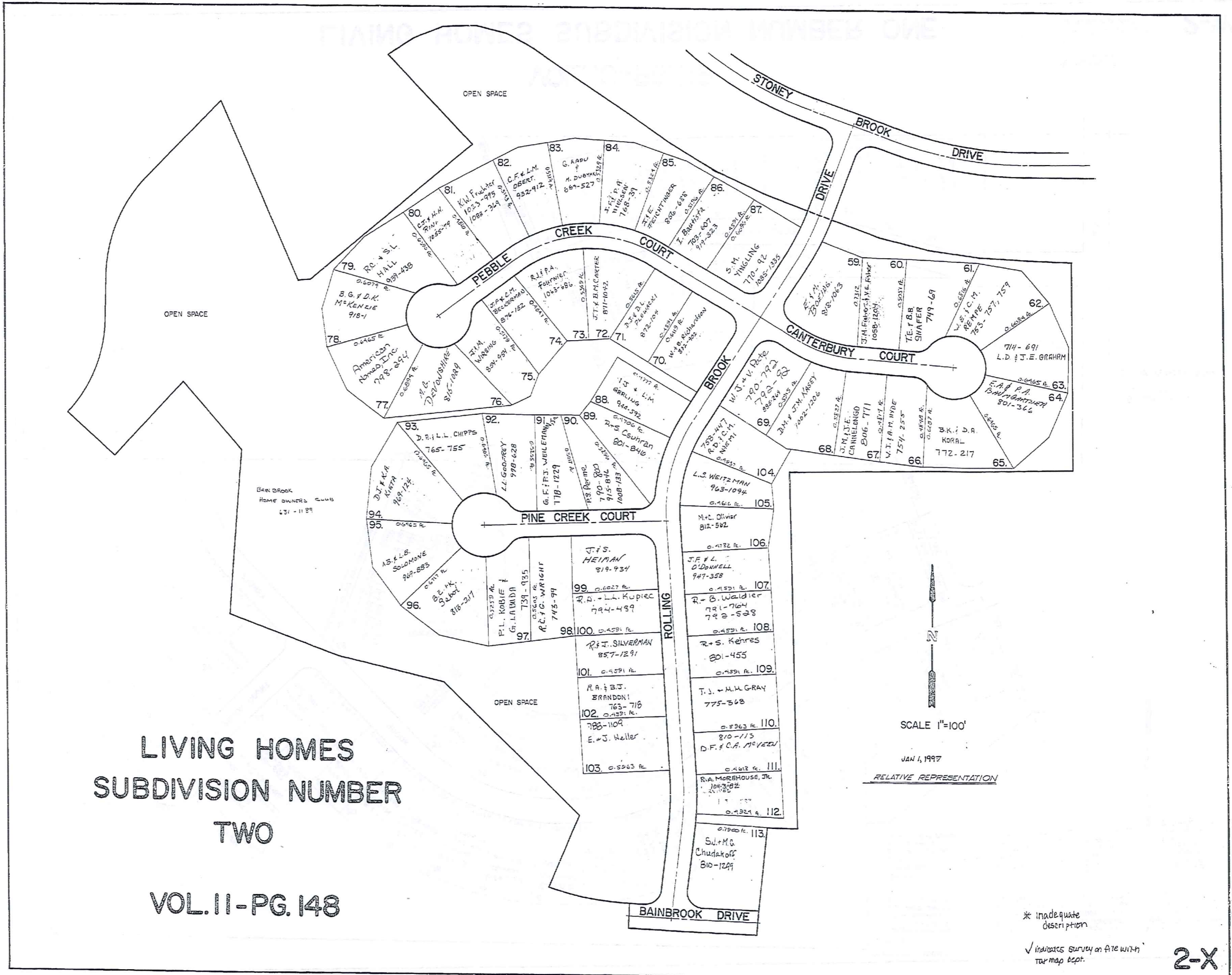
BUILDING C		BUILDING D	
1. M.E. OWEN	697-798	1. P.S. TALIA BOUROS	821-425
2. R.K. & D.W. FUSSELMAN	696-1008	2. J.C. BRESE	768-820
3. L. LAWRENCE	923-1222	3. L.R. O'NEAL	708-645
4. K.G. DAVIS	976-901	4. D. MARTIN	771-158; 801-489
5. J.M. & C.M. QUEEN	963-1039	5. C.R. & M.H. PERCOCK	498-852

T.M. & R.E.D. 1-900-345-7334
 SCALE IN 1/10 OF AN INCH

VOL. 10-PG. 119

LIVING HOMES SUBDIVISION NUMBER ONE

* inadequate description
 ✓ indicates survey on file - with tax map dept. 2-W



LIVING HOMES
 SUBDIVISION NUMBER
 TWO
 VOL. II - PG. 148

TRM-REDI
 1-800-345-7334
 SCALE IN 1/10 OF AN INCH

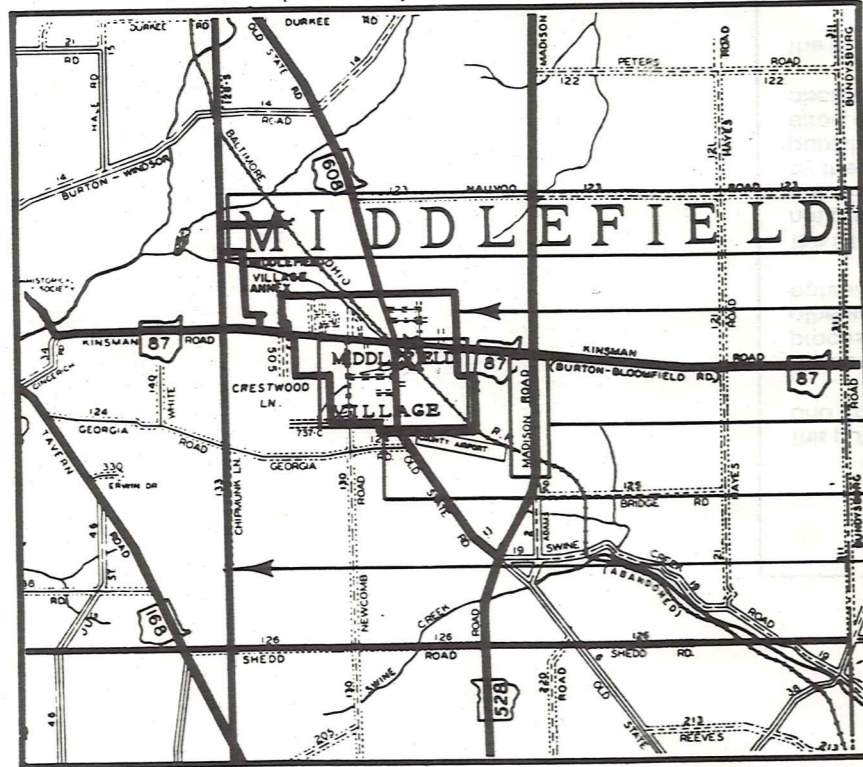
* inadequate description
 ✓ indicates survey on file with tax map dept.

2-X

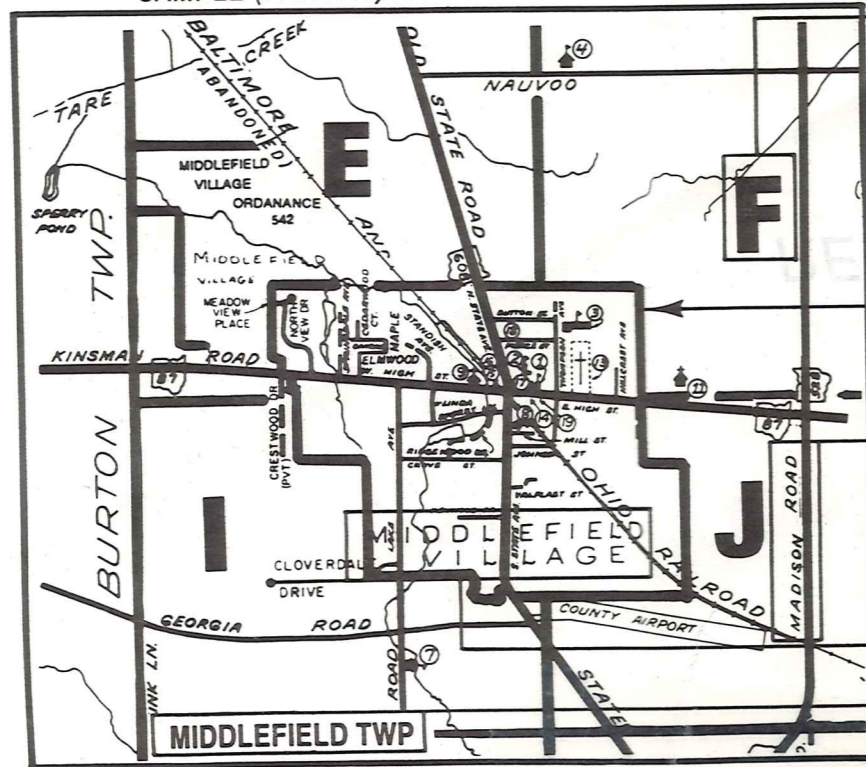
Explanation and Use Sheet for Geauga County, Ohio

A

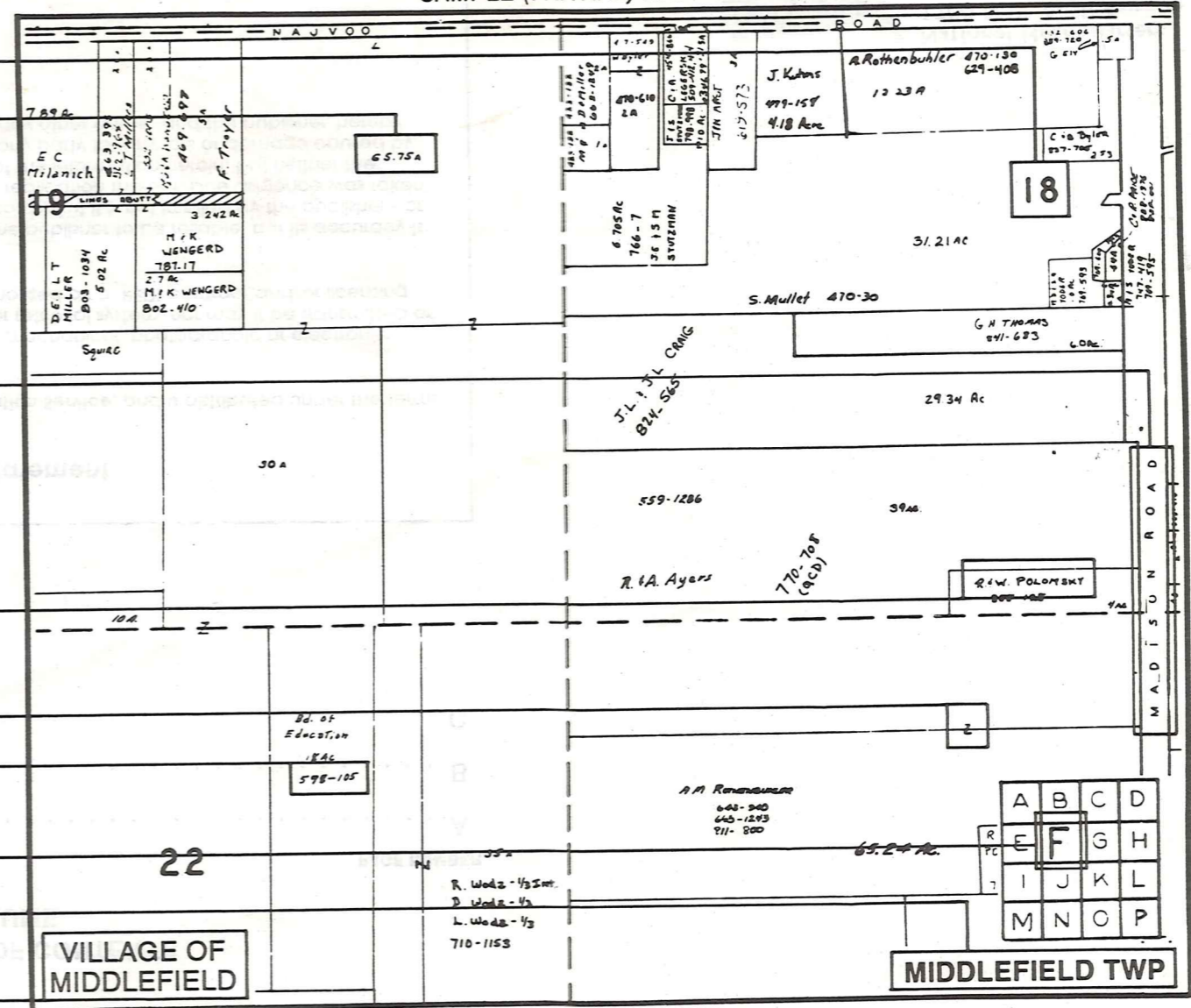
SAMPLE (PARTIAL) COUNTY INDEX MAP



SAMPLE (PARTIAL) MUNICIPALITY INDEX MAP



SAMPLE (PARTIAL) MAP PAGE



- Tract Lot Number
- Acreage
- Township Name
- Village Boundary
- Street Name
- Village Name
- Township Boundary
- Owners Name
- Denotes Continuous Ownership
- Deed Book & Page
- Map Page Number
- Township Name
- Village Name

- Village Boundary
- Street Name
- Village Name
- Township Name

USE OF THE MAP VOLUME

1. LOCATE THE GENERAL AREA OF INTEREST ON THE COUNTY INDEX MAP AND NOTE THE MUNICIPALITY NAME (TOWNSHIP OR VILLAGE).
 2. REFER TO THE TABLE OF CONTENTS AND NOTE THE BEGINNING ATLAS PAGE NUMBER FOR THE MUNICIPALITY OF INTEREST.
 3. TURN TO THE PAGE INDICATED, ON THIS PAGE WILL APPEAR AN INDEX MAP FOR THAT MUNICIPALITY.
 4. LOCATE THE GENERAL AREA OF INTEREST AND NOTE THE MAP PAGE NUMBER. THIS MAY BE EITHER A LETTER OR A NUMBER.
 5. MAP PAGES ARE IN ALPHABETICAL (OR NUMERICAL) SEQUENCE FOLLOWING THE MUNICIPALITY INDEX MAP. FOLLOW SEQUENCE TO THE MAP PAGE INDICATED.
 6. LOCATE SPECIFIC PARCEL OF INTEREST AND NOTE THE DESIRED INFORMATION.
- NOTE: ON SOME MAPS YOU MAY BE REFERRED TO A DETAIL SHEET SHOWING AN ENLARGEMENT OF THE AREA. THESE MAPS ARE FOUND AT THE END OF THE REGULAR MAP PAGES IN EACH MUNICIPALITY IN EITHER ALPHABETICAL OR NUMERICAL SEQUENCE.
- NOTE: CHARDON VILLAGE HAS TITLE SHEETS. TO LOCATE OWNERS NAME, NOTE THE PARCEL NUMBER, REFER TO THE TITLE PAGE FOLLOWING THE MAP OF INTEREST, FOLLOW NUMERICAL SEQUENCE TO THE PARCEL NUMBER OF INTEREST AND NOTE THE DESIRED INFORMATION. IN ALL OTHER MUNICIPALITIES THE OWNERS NAME APPEARS ON THE MAP PAGE.